

Department of Business and Neighborhood Services
Coversheet
February 26, 2026



Resolution # 2026-C10-001

Point of Contact Karly Klinefelter
Karly.Klinefelter@indy.gov

Brief Project Description **Certification: Trash Liens**
Under Chapter 361 of the Revised Code of the Consolidated City of Indianapolis and Marion County the Department of Business and Neighborhood Services ("DBNS") is responsible for the inspection, abatement, and enforcement of environmental public nuisances. In the event that the property owner does not correct the violation or cannot be found, the City enlists a contractor to abate that property. Section 361-107 of the Revised Code authorizes DBNS to abate the violation and charge the costs related to abatement to the responsible property owner.

Section 361-107(b)(3) of the Revised Code provides that in the event these abatement costs are unpaid, the City shall place a lien upon the property.

Financial Information There are a total of 306 trash cases with a total amount owed of \$170,154.43. The cases reflect outstanding fees 30 days past due as of February 26, 2026.

Funding Source N/A

**BOARD OF BUSINESS AND NEIGHBORHOOD SERVICES
OF
MARION COUNTY, INDIANAPOLIS
Resolution # 2026-C10-001**

WHEREAS, the Department of Business and Neighborhood Services (hereinafter "DBNS") is authorized to inspect and abate environmental public nuisances by Chapter 361 of the Revised Code of the Consolidated City of Indianapolis and Marion County (the "Revised Code"); and

WHEREAS, DBNS has abated environmental public nuisances on the properties listed on Attachment A as provided in Chapter 361 of the Revised Code; and

WHEREAS, Section 361-107 of the Revised Code provides that a property owner shall pay to DBNS certain fees and charges which DBNS incurs in removing environmental public nuisances; and

WHEREAS, Section 361-107(b)(3) of the Revised Code provides that in the event that the abatement costs incurred by the City are unpaid, the City shall have a lien upon the property in question for those unpaid costs; and

WHEREAS, DBNS has provided adequate notice and billing, by first class, United States mail, postage prepaid, to the property owner of record as listed in the assessor's office; and

WHEREAS, the property owner has either failed to respond to this notice and/or bill, or the notice and/or bill has been returned as undeliverable; and


WHEREAS, after diligent research by DBNS, it has been unable to locate those owners whose notice and/or bill was returned as undeliverable; and

WHEREAS, a lien should be placed against the properties listed on the attached Exhibit A in the total amounts as shown.


NOW, THEREFORE, BE IT RESOLVED, that the Board of Business and Neighborhood Services approves Resolution # 2026-C10-001, approves the list of properties attached as Exhibit A, and authorizes the Department of Business and Neighborhood Services to undertake any and all actions as required by Indiana Code Section 36-1-6-2 and 36-3-7-5 and Chapter 361 of the Revised Code, to ensure that the liens are perfected and placed against the listed properties, and collected pursuant to the statutory procedures for the collection of special assessments. Such authorization may include, but is not limited to, the filing of the list with the Marion County Treasurer's Office.

ADOPTED by the Board of Business and Neighborhood Services on this 26th day of February 2026.

BOARD OF BUSINESS AND NEIGHBORHOOD SERVICES:


Abbey Brands, Chair

ATTEST:


Jessica Knight
Board Secretary

Approved as to legal form:



Sarah Dillinger
Assistant Corporation Counsel

EXHIBIT A

City of Indianapolis - Business & Neighborhood Services

Trash Lien Report

Invoice Date: 1/14/2026 to 1/15/2026

For Set_ID: CTRA1142026

Case #	Parcel #	Violation Address	Zipcode	Owner Name	Fee Date	\$\$ Due	Legal Description
VIO25-004366	5002469	3318 S KEYSTONE AVE	46237	STINSON, PETER M & PEGGY M	01/15/2026	1,910.00	SOMERSET SEC 2 L18, L19 & L20 EX HWY
VIO25-005427	8001859	5035 E 39TH ST	46226	EMERSON PARK APARTMENTS LLC	01/15/2026	6,481.84	PT SE1/4 SE1/4 S16 T16 R3 BEG 175.5' N & 61.74' W OF
VIO25-005438	1000187	2640 MADISON AVE	46225	JMH COMPANY, LLC	01/15/2026	418.00	PT E1/2 SW1/4 S24 T15N R3E 490.55' S NW COR P.O.B.
VIO25-005501	1076769	105 N BELMONT AVE	46222	105 BELMONT TRUST %TRUSTEE JAME	01/15/2026	418.00	TRAUBS WEST ADD L20
VIO25-005534	1079816	1823 UNION ST	46225	IVASHCHENKO, MARIYA IGNATIYEVNA T	01/15/2026	418.00	AYRES S MERIDIAN ST ADD L37
VIO25-005586	9019179	1171 N CENTENNIAL ST	46222	BREEDEN, MELVIN & MARY	01/15/2026	852.70	ELLA STOUTS' ADDITION TO INDIANAPOLIS L 90
VIO25-005640	9056687	6718 GLENN MEADE DR	46241	HERNANDEZ, MATEO B	01/15/2026	418.00	GLENNWOODS SEC. 3 L213
VIO25-005650	9001098	740 S FULLER DR	46241	INDIANA BELL TELEPHONE CO	01/15/2026	467.00	INDIANAPOLIS HEIGHTS 2ND SEC L63
VIO25-005717	1006398	214 N STATE AVE	46201	OGRE VENTURE LLC	01/15/2026	693.50	J M RIDENOURS STATE AVE SUB L15 ALSO KOLLERS AI
VIO25-005718	9033051	5455 W WASHINGTON ST	46241	IKK ONKAR LLC	01/15/2026	418.00	WILLIAM D. SMITSON'S SUBDIVISION PT L582.368FT W E
VIO25-005732	1087773	3736 ORCHARD AVE	46218	CIRCLE CITY PROPERTY MANAGEMENT	01/15/2026	418.00	MAPLE CREST L36
VIO25-005798	1002537	437 E 38TH ST	46205	QUEEN ANNE APTS LLC	01/15/2026	720.93	WACEMA PLACE L32 & L33
VIO25-005876	1048218	1156 SHELBY ST	46203	PATEL, ROHITKUMAR	01/15/2026	418.00	D MUNSONS 1ST ADD BIRKENMEYERS ADD EX 5FTE EN
VIO25-005894	1069040	1317 W 31ST ST	46208	JONES, WILLIE L	01/15/2026	807.26	ARMSTRONGS 1ST ADD L20 B14
VIO25-005916	1023117	3643 N KEYSTONE AVE	46218	EVENTUS CAPITAL LLC	01/15/2026	425.00	CLAYPOOLS NORTHEASTERN PARK ADD L20 EX PT FOF
VIO25-005927	7034117	10202 E WASHINGTON ST	46229	DURGA PROPERTY HOLDINGS LLC	01/15/2026	841.00	PT W 1/2 S4 T15 R5 BEG 25FT S 1916.14FT E & 73FTS OF
VIO25-005947	1039242	1333 N OLNEY ST	46201	HITTLE, CONNIE S	01/15/2026	418.00	J W TROTTER TRS BROOKSIDE PK L2
VIO25-005956	9023390	1141 S SHEFFIELD AVE	46221	BLEU ROSE RESIDENTIAL LLC	01/15/2026	433.00	P.H. JAMESON'S FIRST BELMONT ADDITION L241 B17
VIO25-005965	1067475	1240 N OXFORD ST	46201	INDIANA REALTY INVESTMENTS LLC	01/15/2026	418.00	VAJENS SO BROOKSIDE L90
VIO25-005978	9032002	4020 PATRICIA ST	46222	FERNANDES, DAVID J	01/15/2026	630.12	EAGLEDALE 1ST SEC L 66
VIO25-006033	9008146	2901 S TAFT AVE	46241	PS INDY 18 LP	01/15/2026	418.00	LAFAYETTE HEIGHTS REVISED L404
VIO25-006096	2000215	3318 S RYBOLT AVE	46221	PS INDY 18 LP	01/15/2026	439.00	MARS HILL L0627
VIO25-006108	4007074	5858 E 44TH ST	46226	HOOSIER COLLINS COMMERCIAL STRA	01/15/2026	783.26	MEADOWVIEW ADD L163
VIO25-006111	1002495	2139 MADISON AVE	46225	DODSON, REGGIE JAY	01/15/2026	418.00	SCHROLUCKES MADISON AVE ADD L1 & L2
VIO25-006112	1083593	1545 E LEGRANDE AVE	46203	WASSON, DOLLIE J & HUMPHREY, COM	01/15/2026	418.00	J C ADAMS S PARK ADD L39
VIO25-006117	1057424	1308 N GALE ST	46201	IDAF LLC	01/15/2026	418.00	BROWNS BROOKSIDE PK ADD L48
VIO25-006136	1104803	1145 E 22ND ST	46202	INDIANA OREO LLC	01/15/2026	833.18	BRUCE BAKER ADD PT BLK1 & PT L14 BLK 2 P.O.B.
VIO25-006138	9021394	1105 N CONCORD ST	46222	RAMIREZ, MARIA	01/15/2026	418.00	CONCORD HEIGHTS L11
VIO25-006158	1037529	951 N SHERMAN DR	46201	SG ALTERNATIVE TITLE TRUST 2025 NP	01/15/2026	684.00	SHANNON PARK L37
VIO25-006159	9059465	2324 SILVER MAPLE CT	46222	SILVER MAPLE COURT, INC	01/15/2026	418.00	PARK LAFAYETTE ADD COMMON AREA PARKING LOT AI

Case #	Parcel #	Violation Address	Zipcode	Owner Name	Fee Date	\$\$ Due	Legal Description
VIO25-006173	1057282	810 N EUCLID AVE	46201	PARAGON CONSTRUCTION LLC	01/15/2026	425.00	C E REYNOLDS N TUXEDO ADD L273
VIO25-006185	1074825	3441 PROSPECT ST	46203	MATACORP HOLDINGS LLC	01/15/2026	418.00	HOSBROOKS PROSPECT ST ADD L10
VIO25-006211	8009162	3945 BOULEVARD PL	46208	GOLDEN PROPERTY GROUP LLC	01/15/2026	594.48	C E SHOVERS ADD L140
VIO25-006213	1035297	3753 N OXFORD ST	46218	COTO, ROSEL LOPEZ	01/15/2026	418.00	E F CLAYPOOLS N EASTERN PK ADD L193
VIO25-006241	1009579	1517 S OXFORD ST	46203	IDAF LLC	01/15/2026	856.25	MURPHYS S E ADD L77 & 17.5' S SIDE L78
VIO25-006280	1097907	1298 S EMERSON AVE	46203	BLEDSOE, CRAIG N JR	01/15/2026	418.00	90FT X 182.5FT BEG AT SE COR PT E1/2 NE1/4S16 T15 R
VIO25-006289	9016943	909 N SOMERSET AVE	46222	BURGE, BRYAN E	01/15/2026	425.00	FAIRFAX L354 & PT L355 BEG NW COR L354 P.O.B.
VIO25-006292	4011907	6000 E 46TH ST	46226	INDIANAPOLIS RE MANAGEMENT LLC	01/15/2026	628.00	PT S1/2 SW1/4 S11 T16 R4 BEG 875.23' N OF SW COR E1
VIO25-006318	1064156	437 N BRADLEY AVE	46201	JENSEN, JAMIDAWN	01/15/2026	418.00	BRADLEY DENNY & ATKINSONS E WASH ST L180
VIO25-006347	1040212	218 N STATE AVE	46201	ZHENG, ZHENG D	01/15/2026	418.00	KOLLERS ADD L9
VIO25-006351	1042314	1911 HOUSTON ST	46218	MARIAM PROPERTIES LLC	01/15/2026	418.00	NORTH BROOKSIDE PARK ADD 50FT N END L75 L76 L77
VIO25-006353	5005407	6840 S TIBBS AVE	46217	JUGAAD LLC	01/15/2026	943.03	PT SE1/4 SE1/4 S8 T14 R3 BEG 153.4FT N OF SE COR NE
VIO25-006369	1038545	1313 N OLNEY ST	46201	EQUALITY DAWGS PROPERTIES LLC	01/15/2026	432.00	BROWNS BROOKSIDE PARK L41
VIO25-006372	1038428	1311 N OLNEY ST	46201	PATEL, POOJAN & ARCHIE PATEL	01/15/2026	460.00	BROWNS BROOKSIDE PARK ADD L40
VIO25-006378	1077887	3117 MASSACHUSETTS AVE	46218	IVASHCHENKO, MARIYA IGNATIYEVNA M	01/15/2026	425.00	NORTH BROOKSIDE PARK ADD 43FT W END L1 L2 B3
VIO25-006379	1081673	415 N BEVILLE AVE	46201	415 BEVILLE TRUST %TRUSTEE JAMES	01/15/2026	418.00	PICKEN & LOFTIN E WASH ST ADD L55
VIO25-006381	1011771	3029 N CAPITOL AVE	46208	BROWN, JOHN L	01/15/2026	653.20	HYDE PARK L25
VIO25-006431	1048586	22 N SHERMAN DR	46201	HURT, DENZIL D & DORA E % LAMAR IN	01/15/2026	602.75	HOLLYWOOD PLACE L12
VIO25-006432	1002206	1121 W 34TH ST	46208	LYLES CONSTRUCTION GROUP LLC	01/15/2026	418.00	ARMSTRONG PARK L377
VIO25-006436	1106369	2332 HOBART RD	46203	FAR INVESTMENTS LLC	01/15/2026	418.00	KLATTE HOBART AVE SUB L2
VIO25-006451	1095792	428 N COLORADO AVE	46201	CORADO, MARLY Y	01/15/2026	439.00	TUXEDO PARK L28 B9
VIO25-006455	1007397	1016 CHURCHMAN AVE	46203	MTG HOMES LLC	01/15/2026	418.00	SANDERS 2ND PROSPECT STREET SUB L21
VIO25-006460	1051865	1152 CHURCHMAN AVE	46203	TRIDENT REALTY INVESTMENTS REO L	01/15/2026	418.00	LONG & HARLANS PLEASANT AVE ADD L20
VIO25-006476	2008926	4808 CARLSBAD CIR	46241	MOLINA, MELISSA	01/15/2026	418.00	SOUTHWEST HILLS 4TH SEC L253
VIO25-006491	1004081	430 E BEECHER ST	46225	1869 SOUTH EAST STREET LLC	01/15/2026	418.00	READING TOMPKINS DAVIS & KELLYS ADD L3 THRU L5
VIO25-006527	1029365	3109 BOULEVARD PL	46208	LUNSFORD, LANGSTON JOHN	01/15/2026	725.28	TOPPS GARDEN PLACE L122 & L123 B 4
VIO25-006534	8021539	5670 N COLLEGE AVE	46220	NICHOLS, JAY B	01/15/2026	418.00	LIGHT'S BELLEVUE SUBDIVISION L437
VIO25-006559	1107116	326 N RURAL ST	46201	MATTICK, THOMAS J	01/15/2026	740.50	NORTH RURAL ARTISAN TOWNHOMES L2
VIO25-006561	1058101	1405 N CHESTER AVE	46201	BOOTS ON THE GROUND LLC	01/15/2026	418.00	EAST LAWN L96
VIO25-006591	9021931	302 N HOLMES AVE	46222	AVELAR, RICARDO	01/15/2026	626.12	WEST PARK 1ST SEC L 92
VIO25-006599	9019247	315 HANCOCK ST	46222	MAXWELL, WILLIAM J & RHONDA KAY M	01/15/2026	418.00	A C HARRIS EXEC N & S ADD TO MOUNT JACKSON L55
VIO25-006608	9021848	1057 S PERSHING AVE	46221	AMPLIFY LIFE LLC	01/15/2026	446.00	P.H. JAMESON'S THIRD BELMONT ADDITION L61
VIO25-006617	1000228	503 E SOUTHERN AVE	46203	NEU, JOSEPH B.	01/15/2026	418.00	YOKE HEIRS PARTITION SUB NW1/4 SW1/4 S24 T15 R3
VIO25-006641	1051460	3625 E 28TH ST	46218	3627 BIZ LLC	01/15/2026	418.00	BRIGHTWOOD B155 PT L1, L2 & L3 NW COR L1 P.O.B.
VIO25-006650	1000776	2950 MADISON AVE	46225	MADISON TROY 2950 LLC	01/15/2026	418.00	TROY TERRACE L1 & L2 EX R.O.W. TAKES
VIO25-006667	1037926	1617 COTTAGE AVE	46203	SUNVISION INTERNATIONAL INC	01/15/2026	734.00	CASSIDAYS & DYNES RESUB SE N1/2 L9 BLK 14
VIO25-006670	1012864	2028 N EUCLID AVE	46218	TLPALTOTOLI-JUAREZ, OMAR & NADIA	01/15/2026	418.00	BROOKSIDE SUNNY GROVE ADD L51

Case #	Parcel #	Violation Address	Zipcode	Owner Name	Fee Date	\$\$ Due	Legal Description
VIO25-006711	1031134	1229 N TUXEDO ST	46201	OCEANIC VENTURES LLC	01/15/2026	418.00	FLETCHERS SOUTH BROOKSIDE ADD L17 B5
VIO25-006723	5045322	3700 S EAST ST	46227	FELBRAM PLAZA NORTH LLC	01/15/2026	804.50	FELBRAM PLAZA NORTH SUBDIVISION BLOCK A
VIO25-006774	1088340	1937 HOUSTON ST	46218	TORRES, ROXANNE	01/15/2026	631.72	NORTH BROOKSIDE PARK ADD L83 B2
VIO25-006790	9058018	8910 FIRE PINK CT	46231	FITCH, VIVIAN N & WILLIAM H/W	01/15/2026	418.00	SALEM POINTE L116
VIO25-006804	9016490	3567 W 12TH ST	46222	GARCIA, MARIA	01/15/2026	418.00	RAINBOW RIDGE ANNEX L1241
VIO25-006806	9041178	3143 CHRISTOPHER LN	46224	CREIGHTON, DENNIS E	01/15/2026	418.00	TARA ADD PT1 L66
VIO25-006811	1036220	617 COFFEY ST	46221	MOORE EXPRESS LABS LLC	01/15/2026	418.00	CAMPBELLS WEST PARK ADD L5
VIO25-006822	2002307	3025 S TAFT AVE	46241	SEV PROPERTY INVESTMENTS LLC 3/3/	01/15/2026	418.00	MARS HILL L72
VIO25-006828	9016678	1119 N CENTENNIAL ST	46222	BREEDEN, MELVIN E	01/15/2026	418.00	ABRAM F. GROFF'S SUB L34
VIO25-006851	8001859	5035 E 39TH ST	46226	EMERSON PARK APARTMENTS LLC	01/15/2026	651.74	PT SE1/4 SE1/4 S16 T16 R3 BEG 175.5' N & 61.74' W OF
VIO25-006854	1044536	3575 ORCHARD AVE	46218	IDAF LLC	01/15/2026	774.38	40FT X 690.45FT COM 1474.044FT S OF NL1894.17FT W (
VIO25-006868	1019087	2876 STUART ST	46218	JL CAPITAL HOLDINGS LLC	01/15/2026	418.00	LENOX PLACE SEC 1 L211
VIO25-006878	1029493	1407 S ALABAMA ST	46225	FARKAS, LYNN SARA TRUSTEE LYNN S	01/15/2026	418.00	WOODRUFFS SUB MORRIS ADD L26
VIO25-006879	9017986	1016 N WARMAN AVE	46222	AMPLIFY LIFE LLC	01/15/2026	418.00	STOUTS HAUGHVILLE ADD L192
VIO25-006882	9022075	1046 N WARMAN AVE	46222	KIDANE, NFTALIE M	01/15/2026	418.00	STOUTS HAUGHVILLE ADD L184
VIO25-006894	1014834	2348 VILLA AVE	46203	SWEET, ELLA R	01/15/2026	621.50	RAYMOND PARK HEIGHTS L124
VIO25-006895	1057556	3730 E MARKET ST	46201	CIRCLE CITY WEEKLY RENTALS LLC	01/15/2026	432.00	HARTMAN ADD L13
VIO25-006897	7020214	2131 S BOLTON AVE	46203	BELL, DOUGLAS	01/15/2026	767.75	LENORE HOMES L29
VIO25-006898	1034129	21 S COLORADO AVE	46201	YAMABE, MASUNORI	01/15/2026	418.00	HAYWOODS BLVD ADD L84
VIO25-006914	1028111	2753 SANGSTER AVE	46218	HARDEN, JOSIE LOU & MICHAEL D	01/15/2026	418.00	FAIRLAWN ADD 35.58FT S SIDE L14 & 15.42FT N SIDEL13
VIO25-006971	1075472	638 W 29TH ST	46208	HOLDFOLIO INDIANA 10 LLC	01/15/2026	598.67	EDWARDS NORTHWESTERN PARK ADD L116
VIO25-006974	1074616	2323 ENGLISH AVE	46201	DE LEON, HENRY E TORRES & SANDRA	01/15/2026	418.00	WALKER S E WOODLAWN ADD L12
VIO25-007035	1040605	921 N OXFORD ST	46201	AEC CAPITAL LLC	01/15/2026	1,033.75	JULIAN TRS ADD L13
VIO25-007039	1004153	1210 ST PETER ST	46203	DEANDA TRUST	01/15/2026	659.00	WM W KNIGHTS SUBDIVISION L5
VIO25-007044	7002636	2154 N BUTLER AVE	46218	BRIDGEWATER, MATTHEW	01/15/2026	418.00	EMERSON GARDENS L157
VIO25-007059	9044098	2117 DIRECTORS ROW	46241	AMAN LLC	01/15/2026	418.00	PT SW1/4 S13 T15 R2 BEG 747.24FT W & 189.15FTN OF S
VIO25-007061	1041610	1219 N GALE ST	46201	ATTACK LIFE II LLC	01/15/2026	761.91	BROWNS BROOKSIDE PARK L90
VIO25-007070	1088316	2054 ADAMS ST	46218	TIMAL RUIZ, WILLIAM ARMANDO & AMIN	01/15/2026	418.00	CENTRAL TRUST CO TRS SUB NORTH BROOKSIDE PAR
VIO25-007076	1053248	3518 N KENWOOD AVE	46208	WINFIELD, PATRICIA R & SHERWOOD F	01/15/2026	418.00	AVONDALE L86
VIO25-007114	1005094	1242 S REISNER ST	46221	SURVANCE, ROGER & DEBRA M SURVA	01/15/2026	418.00	F REISNER 2ND ADD L44
VIO25-007118	1005692	2109 BARTH AVE	46203	SAN DIEGO HOUSE BUYERS LLC	01/15/2026	418.00	BEATYS ADD L18 B8
VIO25-007158	1054437	854 N GRAY ST	46201	GROCE, WILLIAM	01/15/2026	418.00	PARKER AVE ADD L31
VIO25-007159	5013262	1143 MARTIN ST	46227	WEST FORD GROUP LLC	01/15/2026	602.75	GOLDEN ADDITION L298 & 5' E SIDE L297 & 10' W SIDE L
VIO25-007162	1106352	273 N REISNER ST	46222	STRINGTOWN HOLDINGS LLC	01/15/2026	418.00	MINKNERS WILMOTH PLACE SEC 1 L14
VIO25-007171	4036556	7554 N SHADELAND AVE	46250	ADITI REAL ESTATE 67 LLC	01/15/2026	629.83	PT SW1/4 NW1/4 S26 T17 R4 BEG 452' N OF SE COR N11
VIO25-007181	9019178	1163 N CENTENNIAL ST	46222	BREEDEN, MELVIN & MARY	01/15/2026	418.00	ELLA STOUTS' ADDITION TO INDIANAPOLIS L 89
VIO25-007185	5002543	5520 MADISON AVE	46227	5520 MADISON AVE LLC	01/15/2026	418.00	WM L ELDERS EDGEWOOD ADD L3 L4 & PT L1 2 & 128

Case #	Parcel #	Violation Address	Zipcode	Owner Name	Fee Date	\$\$ Due	Legal Description
VIO25-007263	9059465	2324 SILVER MAPLE CT	46222	SILVER MAPLE CT, INC	01/15/2026	418.00	PARK LAFAYETTE ADD COMMON AREA PARKING LOT AT
VIO25-007264	1053925	1113 S KEALING AVE	46203	ALBATARSEH, JOHN	01/15/2026	418.00	EVERETT M SCHOFIELDS FAIRFIELD ADD L38
VIO25-007373	9011933	2975 LAFAYETTE RD	46222	DAVE & SONS PROPERTIES LLC	01/15/2026	735.54	PT NE1/4 NE1/4 S29 T16N R3E COMM NE COR S29 T1
VIO25-007377	9019408	1135 S SHEFFIELD AVE	46221	ESTRADA, REINA I ALFARO & ABEL SOL	01/15/2026	453.00	P.H. JAMESON'S FIRST BELMONT ADDITION L239 B17
VIO25-007383	1104580	110 N SHERMAN DR	46201	CIRCLE CITY WEEKLY RENTALS LLC	01/15/2026	418.00	HARTMAN ADD 68.5' N SIDE L14
VIO25-007399	9024477	9132 GASAWAY BLVD	46234	WGO INVESTMENTS INC	01/15/2026	695.50	WESTWOOD PARK L25, L26 & 101.5' W END LOTS 20, 21
VIO25-007405	5035503	3223 KEYSTONE LAKES WAY	46237	YOUNG-SCOTT, ZION DESHAUN	01/15/2026	418.00	KEYSTONE LAKES SEC 2 L42
VIO25-007450	1051717	28 N SHERMAN DR	46201	PEREZ, PAUL	01/15/2026	418.00	HOLLYWOOD PL L13
VIO25-007461	9034227	3162 NORMANDY RD	46222	MALDONADO, SOFIA & RIGOBERTO GOI	01/15/2026	418.00	EAGLEDALE THIRD SECTION PART TWO L892
VIO25-007474	1032254	4115 E 35TH ST	46218	MARLIN, KENNETH E & NETRIA	01/15/2026	432.00	PT SE1/4 NW1/4 S21 T16 R4 BEG SE COR 35TH ST &
VIO25-007507	1054445	1930 MANSFIELD ST	46202	1930 MANSFIELD TRUST	01/15/2026	418.00	MARION PARK ADD L375
VIO25-007513	1023117	3643 N KEYSTONE AVE	46218	EVENTUS CAPITAL LLC	01/15/2026	788.52	CLAYPOOLS NORTHEASTERN PARK ADD L20 EX PT FOF
VIO25-007543	5015898	7618 MARY LN	46217	FISHER, MICHELLE L & EMERY L DURIV	01/15/2026	722.25	HOWARDS DANDY TRAIL ADD L25
VIO25-007547	7014547	2006 N AUDUBON RD	46218	STREAMLINE INVESTMENTS LLC	01/15/2026	439.00	ARLINGTON HTS 2ND SEC PT L11 BEG 80FT N OFSW CC
VIO25-007548	1079959	1429 ST PAUL ST	46203	BLANK, RALPH S	01/15/2026	418.00	CHAS M COOPERS PLSNT PK L53
VIO25-007592	1C90401	1438 S TALBOTT ST	46225	HAEP CAPITAL 3 LLC	01/15/2026	418.00	FENNEMANS HEIRS ADD L4
VIO25-007600	7011795	156 S SPENCER AVE	46219	NVP RE LLC	01/15/2026	660.75	PATTISONS UNIVERSITY PLACE L34
VIO25-007615	1025889	530 PROSPECT ST	46225	MIXQUITL, ALEXIS DANIEL GALINDO	01/15/2026	418.00	HENDRICKS SUB L50 OL99 EX IRR TR 22.76FT WL X30.9
VIO25-007623	1031520	1212 N GALE ST	46201	ATTACK LIFE II LLC	01/15/2026	852.04	BROWNS BROOKSIDE PARK L55
VIO25-007630	1074641	145 WISCONSIN ST	46225	145 WISCONSIN TRUST %TRUSTEE JAM	01/15/2026	659.00	INDPLS WATER COS L23
VIO25-007641	9011479	344 S EDGEHILL RD	46241	TWH INDY LLC	01/15/2026	418.00	WESTRIDGE L120-L123
VIO25-007644	1025956	1168 N GLADSTONE AVE	46201	VITTORIO, DAMIEN & DENISE L PETERS	01/15/2026	418.00	GLADSTONE TERRACE ADD L1
VIO25-007658	1042788	3143 SHRIVER AVE	46208	LEON, JUAN CARLOS PAZ	01/15/2026	632.56	CURZON PK 41' N END L25
VIO25-007672	1078829	609 N DEARBORN ST	46201	SUTHERLIN, DAVID	01/15/2026	634.00	HICKMANS SUB VAWTERS ADD L12
VIO25-007678	1017299	2913 MCPHERSON ST	46205	INFINITE ROUTES LLC	01/15/2026	849.50	MEADLAND GRANDVIEW ADD L89
VIO25-007679	9023879	769 KING AVE	46222	YARD OF BRICKS LLC	01/15/2026	418.00	GOODLETS KING AVE SUB L39 B17
VIO25-007709	1082921	3619 MASSACHUSETTS AVE	46218	GARRISON FRAZIER DEVELOPMENT CC	01/15/2026	1,241.94	HINDMANS ADD HUTCHINGS & DARNELLS BROOKSIDE
VIO25-007722	7003285	820 S MITTHOEFER RD	46239	RUTLAND-CARTER, SHIRLEY J & RODNE	01/15/2026	864.50	PT SE1/4 SE1/4 S8 T15 R5 BEG 340FT E OF SW CORE 98
VIO25-007783	1094162	2412 BROOKSIDE PKWY NDR	46201	AZURE HOMES LLC	01/15/2026	418.00	SPADES PARK ADD SEC 4 L89 EX 57.4' N END
VIO25-007824	1076426	2926 E 17TH ST	46218	TAYLOR, CORDARYL & WILLIE BROCKS	01/15/2026	418.00	S K FLETCHERS BROOKSIDE 40' E END OF 160' S SIDEL
VIO25-007825	2000899	4610 S HIGH SCHOOL RD	46241	CLEARLEAF SHORT ALTERNATIVE FUNE	01/15/2026	446.00	VALLEY MILLS FOREST MANOR L6 & 20' S SIDE L5
VIO25-007838	1093330	4405 PROSPECT ST	46203	HOOSIER RENOVATORS LLC	01/15/2026	418.00	PT NE1/4 S16 T15 R4 BEG 53' S & 160' E OF NW COR P
VIO25-007888	7010157	35 S CATHERWOOD AVE	46219	TURNER CONSULTANTS LLC S	01/15/2026	481.00	TILFORD & THRASHERS E ADD L101
VIO25-007904	1002279	1623 N RURAL ST	46218	GUTHRIE, PATRICIA	01/15/2026	618.87	LIPPENCOTTS SUB SK FLET SO BROOKSIDE PT L1 L2 L:
VIO25-007948	1018566	1917 PROSPECT ST	46203	YARD OF BRICKS LLC	01/15/2026	418.00	G S BRADLEY S PROSPECT ST L2
VIO25-007949	1090554	1013 N GLADSTONE AVE	46201	HERRING, SAMUEL JR	01/15/2026	418.00	C E & W H JOHNSONS E 10TH ST ADD 46.6 FT S END L2!
VIO25-007966	1017124	3266 RUCKLE ST	46205	IVASHCHENKO, MARIYA IGNATIYEVNA T	01/15/2026	418.00	OSGOODS FOREST PARK L30

Case #	Parcel #	Violation Address	Zipcode	Owner Name	Fee Date	\$\$ Due	Legal Description
VIO25-007982	7006780	8336 E WASHINGTON ST	46219	CAMPOS FAMILY VENTURES LLC	01/15/2026	615.25	ELDERS WASH PL HTS SEC 2 L347 EX 10.85' OFF S SIDE
VIO25-008013	7015655	6208 E 25TH ST	46219	HOMZ TRUST	01/15/2026	609.54	WINDSOR VILLAGE L43 BL22
VIO25-008024	7042439	2305 N SHADELAND AVE	46219	2305 N SHADELAND AVE LLC	01/15/2026	711.44	PT SW1/4 S25 T16 R4 BEG 817.93' S & 50' E OFNW COR F
VIO25-008048	1043769	2712 WINTHROP AVE	46205	HISTORIC GRANDVIEW LLC %MONTE M	01/15/2026	418.00	HADLEYS GRANDVIEW ADD L31
VIO25-008071	1068842	101 N SHERMAN DR	46201	118 N RELAY LLC	01/15/2026	1,088.00	BRADLEY DENNY & ATKINSON E WASH ST ADD L213
VIO25-008102	4036559	7640 N SHADELAND AVE	46250	DAICHI STRATEGIC LLC	01/15/2026	675.11	PT SW1/4 NW1/4 S26 T17 R4 BEG 910' N OF SE COR N2'
VIO25-008110	1068876	830 N TUXEDO ST	46201	TERRA PROPERTY QOZ FUND III LLC	01/15/2026	418.00	LA SALLE PK RESUB L17
VIO25-008111	1003827	1841 E MINNESOTA ST	46203	SHELBY HOLDINGS LLC	01/15/2026	418.00	FACTORY PLACE L74
VIO25-008118	9034406	4816 PATRICIA ST	46224	LASITER, JUDITH L	01/15/2026	418.00	EAGLEDALE 4TH SEC AMENDED L 95
VIO25-008129	1016732	2169 MADISON AVE	46225	SHAKE, GLEN TRUSTEE THE MADISON	01/15/2026	425.00	HOWLAND & WEBBS SUB SCHROERS ADD L21
VIO25-008138	7010578	5117 BURGESS AVE	46219	FREEMAN, LORRI A & TED J	01/15/2026	418.00	MYERS UNIVERSITY PLACE PT L20 BLOCK 2BEG NW CC
VIO25-008144	1069173	2140 S DELAWARE ST	46225	EGGEMEYER, JEFFREY D	01/15/2026	425.00	WEBBS SUB L56 S1/2 L57 YANDES SUB
VIO25-008169	1078902	3030 CENTRAL AVE	46205	BEVERLY & BARDWELL INVESTMENTS L	01/15/2026	654.82	OSGOODS 1ST CENTRAL AVE ADD L25
VIO25-008172	7000408	3300 N HAWTHORNE LN	46218	MYERS, AAREN	01/15/2026	730.12	PENDLETON HEIGHTS L96
VIO25-008211	9013234	1015 S MICKLEY AVE	46241	THURMAN, BILL & ALICE (THURMAN) FA	01/15/2026	418.00	BILTMORE GARDENS L784
VIO25-008252	1048898	1601 SPANN AVE	46203	EF HOLDCO WRE ASSETS REO LLC	01/15/2026	616.00	SPANN & COS 2ND WOODLAWN ADD L477
VIO25-008269	1036442	3319 CENTRAL AVE	46205	CORN, NATHAN A & EUNA CHOI	01/15/2026	418.00	OSGOODS FOREST PK ADD L8
VIO25-008276	5031171	7901 US 31	46227	BURLINGTON COAT FACTORY REALTY K	01/15/2026	834.00	PT W1/2 SW1/4 S18 T14 R4 BEG NE COR S 1677.68' SW5
VIO25-008281	1088550	841 N LASALLE ST	46201	DC CAPITAL LLC	01/15/2026	418.00	PT W1/2 NE1/4 S5 T15 R4 BEG 930' S OF SE COR LAS
VIO25-008306	1072651	335 S DEARBORN ST	46201	INPRAEDIUM QUARTERS LLC	01/15/2026	634.00	CRESTVIEW L9
VIO25-008310	9037648	5325 DUNK DR	46224	DAVIS, TAMICKA M	01/15/2026	418.00	EAGLEDALE SEC 10 PT3 LOT 482
VIO25-008332	8001859	5035 E 39TH ST	46226	EMERSON PARK APARTMENTS LLC	01/15/2026	418.00	PT SE1/4 SE1/4 S16 T16 R3 BEG 175.5' N & 61.74' W OF
VIO25-008353	1006755	1611 N RURAL ST	46218	KNIGHT, ROYSTON	01/15/2026	643.86	LIPPENCOTT ET AL SUB FLETCHERS 1ST BROOKSIDE A
VIO25-008355	1075472	638 W 29TH ST	46208	PS INDY 36 LP	01/15/2026	418.00	EDWARDS NORTHWESTERN PARK ADD L116
VIO25-008366	1036476	1205 W 34TH ST	46208	HUGHES, ZARA	01/15/2026	418.00	ARMSTRONG PARK ADD L390 EX TRI TR S END FOR ST
VIO25-008407	1031438	1234 ROACHE ST	46208	B & D TRAINING SERVICES INC	01/15/2026	418.00	C F ROBBINS N INDPLS EX 33.6 S LINE W SIDE L66
VIO25-008411	1036658	817 N GLADSTONE AVE	46201	DANA BROOKS LLC & BS RENTAL HOLD	01/14/2026	1,000.75	C E REYNOLDS N TUXEDO L174
VIO25-008412	1022135	555 N HAMILTON AVE	46201	R&M RENOCO LLC	01/14/2026	418.00	J H RUDELLES GLENWOOD L60 & 3FT N OF & ADJ L60
VIO25-008415	5007510	2315 E TROY AVE	46237	KEYSTONE PETROLEUM INC	01/14/2026	418.00	SOMERSET ADD SEC 3 L1, L2 & L3
VIO25-008420	1026033	524 N DEARBORN ST	46201	WATKINS, STEPHEN C	01/14/2026	418.00	HOFFMANS E MICH ST ADD L18
VIO25-008448	1079816	1823 UNION ST	46225	IVASHCHENKO, MARIYA IGNATIYEVNA T	01/14/2026	418.00	AYRES S MERIDIAN ST ADD L37
VIO25-008474	1074426	977 W 29TH ST	46208	WINTERS, BRANDON L	01/14/2026	418.00	BURTONS N INDPLS ADD L20 B40
VIO25-008487	9026175	3005 W WASHINGTON ST	46222	ANAND CORPORATION	01/14/2026	1,942.18	PLAT OF THE TOWN OF MOUNT JACKSON L6 & 1/2 VAC/
VIO25-008490	8035658	5589 WOODSIDE DR	46228	WAGGONER, DUAYNE T	01/14/2026	418.00	PT NW1/4 S10 T16 R3 BEG 300'W OF NE COR; S152.66'W
VIO25-008497	1044690	925 E 38TH ST	46205	4SIBLINGS INVESTMENT LLC	01/14/2026	418.00	MARION HIGHLANDS ADD 2ND SECTIONL109
VIO25-008526	6000794	4641 LAFAYETTE RD	46254	CENTRE WEST BUILDERS SQUARE LLC	01/14/2026	910.54	PT NW1/4 S18 T16 R3 & PT SW1/4 S7 T16 R3 BEG 50.
VIO25-008541	1016654	1348 N DEARBORN ST	46201	TERRA CAPITAL 2 LLC	01/14/2026	597.78	FLETCHERS SOUTH BROOKSIDE ADD L10 BLK 9

Case #	Parcel #	Violation Address	Zipcode	Owner Name	Fee Date	\$\$ Due	Legal Description
VIO25-008544	1026151	4215 E NEW YORK ST	46201	GURKIRPA LLC	01/14/2026	659.00	TUXEDO PARK L26 & 27 BLK3
VIO25-008574	7002718	5102 SOUTHEASTERN AVE	46203	STAR GROUP INVESTMENTS LLC	01/14/2026	446.00	PT NW1/4 SW1/4 S15 T15 R4 BEG 205FT S OF NW COR E
VIO25-008608	9023845	1019 N PERSHING AVE	46222	JOHNSON, ASHANTE	01/14/2026	682.37	CLARK'S ADDITION TO HAUGHVILLE L124 & L125
VIO25-008621	1089151	4117 E MICHIGAN ST	46201	CAS HOMES LLC	01/14/2026	446.00	TUXEDO PARK 33' W END L23 B8
VIO25-008624	1036414	1423 N KEALING AVE	46201	HILL, DIANDRE	01/14/2026	418.00	JOHN J TROTTER TRS BROOKSIDE PARK L95
VIO25-008627	1057878	101 N BRADLEY AVE	46201	ROSALES, MIRZA D RUIZ & VICTOR ACE	01/14/2026	418.00	BRADLEY DENNY & ATKINSON E WASH ST ADD L151
VIO25-008639	1018033	2117 RINGGOLD AVE	46203	BENDER, RONALD M	01/14/2026	691.00	BEATYS ADD L16 B7 & 2' S SIDE L17 B7
VIO25-008690	1049669	601 W 29TH ST	46208	BUTLER, KALEIGH N & CORVAN BRIAN	01/14/2026	432.00	EDWARDS NORTHWESTERN PARK ADD L139
VIO25-008705	6030959	5430 W 86TH ST	46268	RACETRAC PETROLEUM INC	01/14/2026	418.00	5450 WEST 86TH STREET L1
VIO25-008708	1075220	1739 S STATE AVE	46203	PREFERRED TRUST COMPANY CUSTOD	01/14/2026	418.00	BRAGUNIERS ADD L9
VIO25-008796	1107659	818 N DREXEL AVE	46201	AMPLIFY LIFE LLC	01/14/2026	418.00	818 N DREXEL AVE CONDOMINIUMS UNIT A
VIO25-008830	9010547	4632 VANDALIA AVE	46241	GARCIA, YORMAN RODRIGUEZ	01/14/2026	418.00	FLEMING GARDEN PLACE EX 55 FT N END L116
VIO25-008843	9021811	3112 W VERMONT ST	46222	THOMAS D LINKMEYER GROUP INC	01/14/2026	418.00	C J WILLIAMS WEST MICH ST ADD L16 & 6' X 55' VACALL
VIO25-008845	1072745	1341 E MINNESOTA ST	46203	SOUTHEAST NEIGHBORHOOD DEVELOP	01/14/2026	446.00	SEIBERTS PLEASANT RUN ADD L2
VIO25-008850	1013004	3427 CARROLLTON AVE	46205	3427-3429 N CARROLLTON AVE LLC	01/14/2026	612.00	HASSELMAN PLACE SEC 1 40' N SIDE L53
VIO25-008857	1019076	21 N GLADSTONE AVE	46201	WILMINGTON SAVINGS FUND SOCIETY	01/14/2026	446.00	TUXEDO PARK L8 & L9 B3
VIO25-008869	1031337	2357 SOUTHEASTERN AVE	46201	BUILDING FOUNDATIONS LLC	01/14/2026	653.50	KINGS S E AVE ADD EX 12FT W SIDE L3
VIO25-008878	9011933	2975 LAFAYETTE RD	46222	DAVE & SONS PROPERTIES LLC	01/14/2026	640.13	PT NE1/4 NE1/4 S29 T16N R3E COMM NE COR S29 T1
VIO25-008885	2013365	8649 HOPEWELL CT	46113	PROGRESS RESIDENTIAL BORROWER	01/14/2026	418.00	NORTHFIELD AT HEARTLAND CROSSING SEC 2 L174
VIO25-008905	1043766	1017 N LASALLE ST	46201	YELLOW APPLE TRUST	01/14/2026	684.50	FLETCHERS SOUTH BROOKSIDE ADD L5 B3
VIO25-008914	1107825	822 N PARKER AVE	46201	1747 INVESTMENTS INC	01/14/2026	432.00	822 N PARKER AVE CONDOMINIUMS UNIT A
VIO25-008938	9024213	2917 IDA ST	46222	BERNARDINO, MARTIN	01/14/2026	418.00	DORA R. MILLER'S MT. JACKSON SUBDIVISIONL 12 B 71
VIO25-008940	9017975	418 HARRIS AVE	46222	NAPIER HOMES LLC	01/14/2026	864.23	DORA R. MILLER'S MT. JACKSON SUBDIVISIONL 5 B 71
VIO25-008963	1080500	808 N TUXEDO ST	46201	SCOTT, ERIC	01/14/2026	418.00	LA SALLE PARK RE SUB L23
VIO25-008964	1037974	3517 N KENWOOD AVE	46208	3517 N KENWOOD LLC	01/14/2026	638.55	AVONDALE L95
VIO25-008970	1047168	962 N DREXEL AVE	46201	SHIRLEY BROTHERS CO, INC	01/14/2026	418.00	CROSS TRS CLIFFORD AVE ADD L99 THRU L101
VIO25-008971	9013218	5720 W WASHINGTON ST	46241	GLANDIAN, LISA TRUSTEE OF THE VL-7	01/14/2026	512.50	BILTMORE GARDENS L636 L637 L638 L639 L640 L641 & L
VIO25-008977	1024484	3112 STATION ST	46218	HAMLER, MARY A	01/14/2026	439.00	GREENLEAFS SUB GREENLEAFS ADD L2 BLK18
VIO25-009008	1020122	1022 E TABOR ST	46203	FITZSIMONS, MARK K & JUDITH T	01/14/2026	418.00	METZGERS GARFIELD PARK L44
VIO25-009051	9037475	5325 RUSKIN PL	46224	HICKMAN, MARY L & MORRIS R H/W	01/14/2026	418.00	EAGLEDALE SEC 10 PT 5 L656
VIO25-009054	2001752	3327 FOLTZ ST	46221	PS INDY 18 LP	01/14/2026	418.00	MARS HILL L1235 & L1236
VIO25-009064	5015898	7618 MARY LN	46217	FISHER, MICHELLE L & EMERY L DURIV	01/14/2026	1,050.00	HOWARDS DANDY TRAIL ADD L25
VIO25-009068	7046810	2915 N GERMAN CHURCH RD	46229	HIGH VISION ESTATE LLC	01/14/2026	418.00	PT NW1/4 S27 T16 R5 BEG 370' E & 70' S & 218.50' S OF N
VIO25-009129	1016326	35 S DEARBORN ST	46201	JONES, JESSICA DAWN ANITA & MARIA	01/14/2026	425.00	ENGLEWOOD L53
VIO25-009132	5002543	5520 MADISON AVE	46227	5520 MADISON AVE LLC	01/14/2026	418.00	WM L ELDERS EDGEWOOD ADD L3 L4 & PT L1 2 & 128
VIO25-009142	1C90459	837 N GRAY ST	46201	1747 INVESTMENTS INC	01/14/2026	418.00	837 N GRAY ST CONDOMINIUM MASTER 558
VIO25-009161	7010488	5436 BROOKVILLE RD	46219	BREW BROS INC	01/14/2026	418.00	WITZ & SPANNUTHS ADD L40 L41 L42 L43 L44 & 25' VAC

Case #	Parcel #	Violation Address	Zipcode	Owner Name	Fee Date	\$\$ Due	Legal Description
VIO25-009166	9041058	3219 BEELER CT	46224	STONE, ROBERT E	01/14/2026	432.00	TARA ADD PT 2 L108
VIO25-009177	9033871	4102 BERTRAND RD	46222	ADKIN PROPERTIES LLC	01/14/2026	418.00	EAGLEDALE FIRST SECTION PART TWO L475
VIO25-009195	1032960	1431 E GIMBER ST	46203	INDYWIRE LLC-S-1431 GIMBER PROTEC	01/14/2026	602.75	HOLLIDAYS GARFIELD PARK ADD L63 & L64 EX TRI TR13
VIO25-009204	1018226	925 E 38TH ST	46205	4SIBLINGS INVESTMENT LLC	01/14/2026	642.54	MARION HIGHLANDS ADD 2ND SECTIONL108
VIO25-009234	1107668	335 N DEQUINCY ST	46201	YARD OF BRICKS LLC	01/14/2026	439.00	333 N DEQUINCY ST CONDOMINIUMS UNIT B
VIO25-009295	1072279	920 WOODLAWN AVE	46203	CHRISTIE, KYLE L	01/14/2026	425.00	MICHAEL A DAUGHERTYS SUB L151
VIO25-009318	7001429	2637 N BUTLER AVE	46218	BUTLER DEVELOPMENT LAND TRUST #	01/14/2026	779.54	RICHIES WARRENDALE L57
VIO25-009390	1032217	3535 GRACELAND AVE	46208	ATTACK LIFE II LLC	01/14/2026	724.22	AVONDALE L39
VIO25-009391	1003953	815 N LASALLE ST	46201	SCOTT, ERIC	01/14/2026	418.00	LA SALLE PARK RE SUB L28
VIO25-009416	1103995	305 N STATE AVE	46201	MATACORP HOLDINGS LLC	01/14/2026	1,398.75	RIDENOURS HIGHLANDS HOME ADD L23 EX 4' N END
VIO25-009432	1065703	2250 UNION ST	46225	GLEASON-VINCK, MARY & ROBERT VIN	01/14/2026	677.75	BROWNS 2ND S MERIDIAN ST ADD L80
VIO25-009440	1029167	2440 WHEELER ST	46218	MITCHELL, ELLA C	01/14/2026	418.00	J C SHOEMAKERS SUB PARKER ETAL OAK HILL L54 BL
VIO25-009468	1021450	624 N DEARBORN ST	46201	DAVIS, JIMMY	01/14/2026	418.00	A L HECKMANS SUB VAWTERS L22
VIO25-009470	7033461	11510 KIRKWOOD DR	46229	KNOLL RIDGE APTS 1 LLC	01/14/2026	418.00	PT NW1/4 S3 T15 R5 BEG NW COR NE1/4 S 527.76' E 140
VIO25-009477	1020437	2954 DR M L KING JR ST	46208	NWQOL HOLDING COMPANY LLC	01/14/2026	701.28	WM BRADEN ET AL NORTH INDPLS ADD PART L1 THROU
VIO25-009493	1006632	2633 N OLNEY ST	46218	2633 N OLNEY STREET LAND TRUST DT	01/14/2026	425.00	BRIGHTWOOD L2 B203
VIO25-009494	1076657	2153 S MERIDIAN ST	46225	IDAF LLC	01/14/2026	418.00	BROWNS SOUTH MERIDIAN ST ADD L9
VIO25-009502	9052051	6243 W WASHINGTON ST	46241	STEAK N SHAKE OPERATIONS INC % R	01/14/2026	418.00	PT NW1/4 S13 T15 R2 BEG 1078.06' N 54.69' E 108.24' N C
VIO25-009503	5007277	1301 EDGECOMBE AVE	46227	ARUM 2 LLC	01/14/2026	418.00	WOODLAWN GARDENS 1ST SEC L85 & L86
VIO25-009513	5021648	1211 E MURRY ST	46227	GARSULAO, IVORY ROSE D	01/14/2026	418.00	ELLIS INVESTMENT INC 2ND SHELBY ST ADD 67.50' OFF
VIO25-009517	1033580	422 N RURAL ST	46201	BG DORSETT LLC	01/14/2026	615.25	F W & W SCHEELES EAST MICH ST L18 & L19
VIO25-009528	2001743	4847 S HIGH SCHOOL RD	46221	BMSL PROPERTIES OF INDIANA INC	01/14/2026	425.00	PT SW1/4 S36 T15 R2 BEG 470.25' N OF SW CORNE338.7
VIO25-009539	1090680	2518 CAROLINE AVE, APT# A	46218	HILDEN, JON & LORI	01/14/2026	425.00	SANGSTER HARRISON & COS OAK HILL ADD B17 L26 &
VIO25-009540	9035016	6309 W MARKET ST	46214	ENRIQUEZ RAMIREZ, ALONDRA G & MA	01/14/2026	418.00	RICHLAND ADD 20.39FT E ENDS L10 & L11 ALSO72.5FT \
VIO25-009541	1090679	2522 CAROLINE AVE	46218	RAIDERS INVESTMENTS LLC	01/14/2026	418.00	SANGSTER HARRISON & COS OAK HILL ADD B17 L25 E
VIO25-009542	9012925	5798 W MORRIS ST	46241	INDY HOLDINGS LLC	01/14/2026	439.00	BILTMORE GARDENS L763
VIO25-009564	1032750	1517 N OLNEY ST	46201	CLEAR CHOICE CONSULTING INC	01/14/2026	418.00	O L WEBB TRS BROOKSIDE PARK L5
VIO25-009569	1043059	4415 E WASHINGTON ST	46201	3 BROTHERS LLC	01/14/2026	418.00	HAYWOODS BLVD ADD L1 L2 & L102
VIO25-009570	1006827	2806 N DEARBORN ST	46218	CHURCH, CHRISTIAN CENTER SPRITUA	01/14/2026	983.26	ROSEDALE L36
VIO25-009584	1107823	4818 E WASHINGTON ST	46201	YARD OF BRICKS LLC	01/14/2026	615.25	4818 E WASHINGTON ST CONDOMINIUMS UNIT A
VIO25-009589	1025121	1612 FLETCHER AVE	46203	CHADWELL, VIRGIL E & CHERIE M	01/14/2026	418.00	SPANN & COS 2ND WOODLAWN ADD L454
VIO25-009654	1072626	2038 ADAMS ST	46218	JAMESTOWN INVESTMENTS LLC	01/14/2026	418.00	NORTH BROOKSIDE PARK ADD L50 B2
VIO25-009688	6024945	3015 W 86TH ST	46268	REALTY INCOME PROPERTIES 18 LLC %	01/14/2026	1,031.80	PT NW1/4 S20 T17 R3 BEG 256.27' S OF NE COR P.O.B.
VIO25-009724	7015973	3319 N GERMAN CHURCH RD	46235	MCLAMB, BESSIE & GARRY LEE MCLAM	01/14/2026	768.06	333.25FT WL X 1321FT BEG 333.25FT S OF NW CORNW1
VIO25-009725	9015653	281 N MOUNT ST	46222	GUYMON, RUSSELL	01/14/2026	418.00	TROTTER & HENRYS ADD L191
VIO25-009731	1033546	2546 PROSPECT ST	46203	SANCHEZ, RAMON & MARIA SANCHEZ	01/14/2026	596.50	GERRARDS PROSPECT STREET ADD L15 EX 62' OFF W
VIO25-009739	9017986	1016 N WARMAN AVE	46222	AMPLIFY LIFE LLC	01/14/2026	666.24	STOUTS HAUGHVILLE ADD L192

Case #	Parcel #	Violation Address	Zipcode	Owner Name	Fee Date	\$\$ Due	Legal Description
VIO25-009742	1045281	1705 E GIMBER ST	46203	IG HOMES 9 LLC	01/14/2026	684.00	HOLLIDAYS GARFIELD PARK L97
VIO25-009748	7046810	2915 N GERMAN CHURCH RD	46229	HIGH VISION ESTATE LLC	01/14/2026	684.00	PT NW1/4 S27 T16 R5 BEG 370' E & 70' S & 218.50' S OF N
VIO25-009779	1002449	511 N PARKER AVE	46201	1747 INVESTMENTS INC	01/14/2026	418.00	ARDELLE PT L17 & L18 134' N SW COR L17 P.O.B.
VIO25-009826	6004953	7170 MICHIGAN RD	46268	GRIFFITH CLEANERS INC	01/14/2026	418.00	PT SW1/4 SE1/4 S29 T17 R3 BEG 1071.4' E & 540.1' NW O
VIO25-009834	1058121	31 S DEARBORN ST		BLACK, DWAIN F	01/14/2026	644.00	ENGLEWOOD L52
VIO25-009838	1049526	3205 E WASHINGTON ST		MDC COAST 26 LLC %REALTY INCOME	01/14/2026	418.00	ENGLEWOOD L47 THRU L50 & L72 THRU L77 ALSO 1/2 A
VIO25-009846	1073538	3021 E MICHIGAN ST	46201	POWER HOUSE HOLDINGS LLC	01/14/2026	671.50	ROSTS SUBDIVIOSN OF FLETCHERS SUBDIVISION OF E
VIO25-009858	1040735	1215 N KEALING AVE	46201	RUHL INVESTMENTS GROUP LLC	01/14/2026	418.00	HAAS EAST 10TH ST L64
VIO25-009862	1005845	1221 N KEALING AVE	46201	DWYER, V DENISE	01/14/2026	633.38	HAAS E 10TH ADD L66
VIO25-009864	6001614	2944 W 78TH ST	46268	APEX REALTY SOLUTIONS 2 LLC	01/14/2026	563.81	AUGUSTA HEIGHTS SEC 1 L18 BLK N
VIO25-009908	1021393	1125 N TUXEDO ST	46201	DC CAPITAL MULTI II LLC	01/14/2026	418.00	FLETCHERS SOUTH BROOKSIDE ADD L7 BLK5
VIO25-009911	1006585	2221 S MERIDIAN ST	46225	BERRY ANNITA	01/14/2026	850.00	ANNIE MILLERS SUBDIVISION L6
VIO25-009920	1C90523	4808 E WASHINGTON ST	46201	4806 WASHINGTON LLC	01/14/2026	418.00	
VIO25-009924	1069850	21 WALLACE AVE	46201	360 ISLAND COUSINS LLC	01/14/2026	432.00	BERTERMANS SUB BLANKEN- SHIPS ADD L1 71/2FT E O
VIO25-009930	8001859	5035 E 39TH ST	46226	EMERSON PARK APARTMENTS LLC	01/14/2026	854.28	PT SE1/4 SE1/4 S16 T16 R3 BEG 175.5' N & 61.74' W OF
VIO25-009944	1072554	1635 FINLEY AVE	46203	GRIFFITH, NICOLE RENE	01/14/2026	418.00	DOWNEY & CHAMBERS S E ADD L24
VIO25-009945	1015948	1324 PRUITT ST	46208	CLARK, SHARON	01/14/2026	432.00	HARDESTY SUB JONES ADD L35 BLK3
VIO25-009967	8010566	5018 ROSSLYN AVE	46205	MK PROPERTY GROUP LLC	01/14/2026	418.00	MAYFAIR ADDITION L23 B2
VIO25-009980	1C90524	1130 UDELL ST	46208	YARD OF BRICKS LLC	01/14/2026	418.00	BRADEN ETAL N INDPLS ADD W1/2 L34 L13 BRADEN
VIO25-009990	9018695	1346 S BELMONT AVE	46221	1346-1348 S BELMONT LLC	01/14/2026	425.00	WEGHORST'S BELMONT AVE. ADDITION L 1
VIO25-009997	1075393	1431 W 34TH ST	46208	LJI PROPERTIES LLC	01/14/2026	996.08	ARMSTRONG PARK ADD L426
VIO25-010010	1052879	1401 N DENNY ST	46201	CLAY, TIA	01/14/2026	481.00	EAST LAWN ADD L27
VIO25-010018	1093504	2006 N COLORADO AVE	46218	HART, FOSTER B	01/14/2026	446.00	BROOKSIDE SUNNYGROVE ADD 3RD SEC L286
VIO25-010020	6005819	5737 WESTHAVEN DR	46254	CRUZ MARICELA FIGUEROA	01/14/2026	418.00	GATEWAY WEST SEC 7 L500
VIO25-010021	1093601	1936 N COLORADO AVE	46218	GLC HOLDINGS LLC	01/14/2026	418.00	BROOKSIDE SUNNYGROVE ADD 3RD SEC L278
VIO25-010027	1001715	2433 WALKER AVE	46203	STINSON, PETER M & PEGGY M	01/14/2026	696.50	WM L ELDERS SOUTH EASTERN PARK L158, L159 & 25' I
VIO25-010030	1054029	2212 S RANDOLPH ST	46203	HUDSON, SUSIE; HUDSON, MAUDA SUS	01/14/2026	418.00	RAYMOND PARK HEIGHTS L3
VIO25-010031	1009566	1450 N GRANT AVE	46201	CAB INVESTMENT PROPERTIES LLC	01/14/2026	640.92	GLASS WORKS ADD L20
VIO25-010048	6001545	6250 W 38TH ST	46254	WEST 38TH STREET PLAZA LLC C/O CEI	01/14/2026	759.08	PT SW1/4 S13 T16 R2 BEG 254.71' N OF SW COR F
VIO25-010058	9045532	7931 W 10TH ST	46214	NET LEASED PORTFOLIO 39 DST	01/14/2026	605.50	PT NE1/4 NW1/4 S3 T15 R2 BEG 595' W OF NE COR S150
VIO25-010059	1011970	2022 BROOKSIDE AVE	46201	THOMAS, CREWS H	01/14/2026	816.38	MILLIGANS BROOK PARK L70
VIO25-010062	7042439	2305 N SHADELAND AVE	46219	2305 N SHADELAND AVE LLC	01/14/2026	418.00	PT SW1/4 S25 T16 R4 BEG 817.93' S & 50' E OFNW COR I
VIO25-010076	1076345	817 N BRADLEY AVE	46201	FUGATE, MELANIE	01/14/2026	418.00	SHANNON PARK L277
VIO25-010080	7008684	5235 E WASHINGTON ST	46219	DRAKE INVESTMENTS LTD	01/14/2026	432.00	WALKERS SUNNYSIDE L46
VIO25-010086	9017083	438 N CONCORD ST	46222	MADSEN TRUST	01/14/2026	418.00	C J WILLIAMS W MICH ST ADD 32FT N SIDE L8
VIO25-010088	1051717	28 N SHERMAN DR	46201	PEREZ, PAUL	01/14/2026	425.00	HOLLYWOOD PL L13
VIO25-010143	1002206	1121 W 34TH ST	46208	LYLES CONSTRUCTION GROUP LLC	01/14/2026	418.00	ARMSTRONG PARK L377

Case #	Parcel #	Violation Address	Zipcode	Owner Name	Fee Date	\$\$ Due	Legal Description
VIO25-010154	9011933	2975 LAFAYETTE RD	46222	DAVE & SONS PROPERTIES LLC	01/14/2026	693.60	PT NE1/4 NE1/4 S29 T16N R3E COMM NE COR S29 T1
VIO25-010220	1088516	5010 E NEW YORK ST	46201	JORDAN, TERRY J	01/14/2026	418.00	LAYMON & CAREYS IRVINGTON PARK ADD L48
VIO25-010246	1009066	324 S DEARBORN ST	46201	AIKMAN, CARL L JR	01/14/2026	622.25	CRESTVIEW L13
VIO25-010252	1031995	2710 E NEW YORK ST	46201	CASTELLANOS, WALTER A VALLADARES	01/14/2026	418.00	SCHEELES E MICH ST ADD L5
VIO25-010260	1077833	573 LYNN ST	46222	IG HOMES 3 LLC	01/14/2026	596.50	MERRITT PLACE ADD L109
VIO25-010272	1020098	441 N RURAL ST	46201	CUNNINGHAM, CONNER	01/14/2026	418.00	RUPP PARK L60
VIO25-010285	9029916	2438 N GOODLET AVE	46222	402 OAKLAND LLC % INDY INVESTORS	01/14/2026	418.00	KESSLER PARK L297
VIO25-010295	1091164	3025 N TACOMA AVE	46218	NDYGO INC	01/14/2026	418.00	TACOMA VILLAGE L45
VIO25-010326	1033136	1419 N CHESTER AVE	46201	WRIGHT, MARY L & CHARLES F WRIGHT	01/14/2026	418.00	EAST LAWN ADD L93
VIO25-010340	1091732	3558 N OXFORD ST	46218	BOYD, OVANDO	01/14/2026	418.00	NORTHEASTERN PARK HEIGHTS RESUB L4
VIO25-010386	4003705	5815 E 42ND ST	46226	LA CASA DEL KHALSA CORP	01/14/2026	1,291.42	PT NE1/4 SE1/4 S15 T16 R4 BEG NW COR S1015.42' I
VIO25-010414	1088331	2013 N PARKER AVE	46218	BELL, JEREMIAH C & ANDREW S JACKSON	01/14/2026	439.00	NORTH BROOKSIDE PARK ADD L48 B3
VIO25-010434	1012319	1627 E LEGRANDE AVE	46203	HUDSON, ANGIE D	01/14/2026	418.00	J C ADAMS SO PARK ADD L31
VIO25-010441	1048410	1348 EDGEMONT AVE	46208	SLACK, DYANNA S	01/14/2026	418.00	OWENS PK GROVE ADD L19 BLK2
VIO25-010447	1107663	312 N GRANT ST	46201	AMPLIFY LIFE LLC	01/14/2026	418.00	312 N GRANT AVE CONDOMINIUMS UNIT A
VIO25-010452	9022967	2101 W MORRIS ST	46221	AKAL INVESTMENTS INC	01/14/2026	418.00	OLLEMAN REAGAN AND WHEATLEYS BELMONT ADD L7
VIO25-010460	6003347	5665 GEORGETOWN RD	46254	ADITI REAL ESTATE 66 LLC ATTN: CHINTAN	01/14/2026	418.00	PT SE1/4 S6 T16 R3 BEG 712.20' W & 1238.07' N & 492.94'

Total Cases Represented: 306

Total Amount Due: \$170,154.43

Department of Business and Neighborhood Services

Coversheet

February 26, 2026



Resolution # 2026-C10-002

Point of Contact Karly Klinefelter
Karly.klinefelter@indy.gov

Brief Project Description **Certification: High Weeds and Grass Liens**
Under Chapter 575 of the Revised Code of the Consolidated City of Indianapolis and Marion County the Department of Business and Neighborhood Services ("DBNS") is responsible for the inspection, abatement, and enforcement of environmental public nuisances. In the event that the property owner does not correct the violation or cannot be found, the City enlists a contractor to mow and/or clean that property. Section 575-7(a) of the Revised Code authorizes DBNS to abate the violation and charge the costs related to abatement to the responsible property owner.

Section 575-7(3)(b) of the Revised Code provides that in the event these abatement costs are unpaid, the City shall place a lien upon the property.

Financial Information There are a total of 1,100 mowing cases with a total amount owed of \$737,737.00. The cases reflect outstanding fees 30 days past due as of February 26, 2026.

Funding Source N/A

**BOARD OF BUSINESS AND NEIGHBORHOOD SERVICES
OF
MARION COUNTY, INDIANAPOLIS
Resolution #2026-C10-002**

WHEREAS, the Department of Business and Neighborhood Services (hereinafter "DBNS") is authorized to inspect and abate environmental public nuisances by Chapter 575 of the Revised Code of the Consolidated City of Indianapolis and Marion County (the "Revised Code"); and

WHEREAS, DBNS has abated environmental public nuisances on the properties listed on Attachment A as provided in Chapter 575 of the Revised Code; and

WHEREAS, Section 575-7 of the Revised Code provides that a property owner shall pay to DBNS certain fees and charges which DBNS incurs in removing environmental public nuisances; and

WHEREAS, Section 575-(b)(3) of the Revised Code provides that in the event that the abatement costs incurred by the City are unpaid, the City shall have a lien upon the property in question for those unpaid costs; and

WHEREAS, DBNS has provided adequate notice and billing, by first class, United States mail, postage prepaid, to the property owner of record as listed in the assessor's office; and

WHEREAS, the property owner has either failed to respond to this notice and/or bill, or the notice and/or bill has been returned as undeliverable; and


WHEREAS, after diligent research by DBNS, it has been unable to locate those owners whose notice and/or bill was returned as undeliverable; and

WHEREAS, a lien should be placed against the properties listed on the attached Exhibit A in the total amounts as shown.


NOW, THEREFORE, BE IT RESOLVED, that the Board of Business and Neighborhood Services approves Resolution #2026-C10-002, approves the list of properties attached as Exhibit A, and authorizes the Department of Business and Neighborhood Services to undertake any and all actions as required by Indiana Code Section 36-1-6-2 and 36-3-7-5 and Chapter 575 of the Revised Code, to ensure that the liens are perfected and placed against the listed properties, and collected pursuant to the statutory procedures for the collection of special assessments. Such authorization may include, but is not limited to, the filing of the list with the Marion County Treasurer's Office.

ADOPTED by the Board of Business and Neighborhood Services on this 26th day of February 2026.

BOARD OF BUSINESS AND NEIGHBORHOOD SERVICES:


Abbey Brands, Chair

ATTEST:


Jessica Knight
Board Secretary

Approved as to legal form:



Sarah Dillinger
Assistant Corporation Counsel

EXHIBIT A

City of Indianapolis - Business & Neighborhood Services
High Weeds & Grass Lien Report
Invoice Date: 1/14/2026 to 1/16/2026
For Set_ID: CHWG:1142026

Case #	Parcel #	Violation Address	Zipcode	Owner Name	Fee Date	\$\$ Due	Legal Description
HWG25-00066	1082954	2246 N COLLEGE AVE	46205	GARNER, KEISAHUN CHARLES	01/16/2026	383.00	BRUCE PLACE L91 & L92 & 11FT N SIDE L93
HWG25-00066	1082954	2246 N COLLEGE AVE	46205	GARNER, KEISAHUN CHARLES	01/16/2026	383.00	BRUCE PLACE L91 & L92 & 11FT N SIDE L93
HWG25-00071	2007870	3230 CATSPRING CIR	46241	GESELL, CHRISTINA S	01/16/2026	383.00	SOUTHWEST HILLS 6TH SEC L305
HWG25-00071	2007870	3230 CATSPRING CIR	46241	GESELL, CHRISTINA S	01/16/2026	383.00	SOUTHWEST HILLS 6TH SEC L305
HWG25-00071	2007870	3230 CATSPRING CIR	46241	GESELL, CHRISTINA S	01/16/2026	383.00	SOUTHWEST HILLS 6TH SEC L305
HWG25-00071	2007870	3230 CATSPRING CIR	46241	GESELL, CHRISTINA S	01/16/2026	383.00	SOUTHWEST HILLS 6TH SEC L305
HWG25-00071	2007870	3230 CATSPRING CIR	46241	GESELL, CHRISTINA S	01/16/2026	383.00	SOUTHWEST HILLS 6TH SEC L305
HWG25-00084	1107823	4818 E WASHINGTON ST	46201	AMPLIFY LIFE LLC	01/16/2026	383.00	4818 E WASHINGTON ST CONDOMINIUMS UNIT A
HWG25-00084	1107823	4818 E WASHINGTON ST	46201	AMPLIFY LIFE LLC	01/16/2026	383.00	4818 E WASHINGTON ST CONDOMINIUMS UNIT A
HWG25-00095	1080776	3501 N GALE ST	46218	MDR INVESTMENTS INC	01/16/2026	383.00	MATMORE L274
HWG25-00095	1080776	3501 N GALE ST	46218	MDR INVESTMENTS INC	01/16/2026	383.00	MATMORE L274
HWG25-00099	3003315	6725 E SOUTHPORT RD	46237	HERITAGE EQUITY INVESTMENTS LLC	01/16/2026	458.00	PT N1/2 NE1/4 S14 T14 R4 BEG NE COR NW1/4 NE1/4 W
HWG25-00099	3003315	6725 E SOUTHPORT RD	46237	HERITAGE EQUITY INVESTMENTS LLC	01/16/2026	458.00	PT N1/2 NE1/4 S14 T14 R4 BEG NE COR NW1/4 NE1/4 W
HWG25-00101	2008647	6833 BANNOCK CIR	46221	HALL, ZANE M & MAGEN	01/16/2026	383.00	PHEASANT RUN 4TH SEC L148
HWG25-00101	2008647	6833 BANNOCK CIR	46221	HALL, ZANE M & MAGEN	01/16/2026	383.00	PHEASANT RUN 4TH SEC L148
HWG25-00101	2008647	6833 BANNOCK CIR	46221	HALL, ZANE M & MAGEN	01/16/2026	383.00	PHEASANT RUN 4TH SEC L148
HWG25-00104	1077562	3502 E 30TH ST	46218	MOORE, DEVIN	01/16/2026	383.00	HINMANS SUB L1
HWG25-00104	1077562	3502 E 30TH ST	46218	MOORE, DEVIN	01/16/2026	383.00	HINMANS SUB L1
HWG25-00113	1067139	545 DAYTON AVE	46201	PS INDY 36 LP	01/16/2026	383.00	CHILD BROS & TEACHOUTS ENGLISH AVE ADD 50FT SS
HWG25-00123	7003205	3712 N GRAHAM AVE	46218	HOLLOWAY, JAMES	01/16/2026	383.00	AUDUBON GARDENS L447 & L448
HWG25-00125	1078329	118 NEAL AVE	46222	INDY ASSET LLC	01/16/2026	383.00	CONNATYS 3RD ADD L57
HWG25-00125	1078329	118 NEAL AVE	46222	INDY ASSET LLC	01/16/2026	383.00	CONNATYS 3RD ADD L57
HWG25-00125	1078329	118 NEAL AVE	46222	INDY ASSET LLC	01/16/2026	383.00	CONNATYS 3RD ADD L57
HWG25-00128	1025889	530 PROSPECT ST	46225	MIXQUITL, ALEXIS DANIEL GALINDO	01/16/2026	383.00	HENDRICKS SUB L50 OL99 EX IRR TR 22.76FT WL X30.9
HWG25-00128	1025889	530 PROSPECT ST	46225	MIXQUITL, ALEXIS DANIEL GALINDO	01/16/2026	383.00	HENDRICKS SUB L50 OL99 EX IRR TR 22.76FT WL X30.9
HWG25-00128	1025889	530 PROSPECT ST	46225	MIXQUITL, ALEXIS DANIEL GALINDO	01/16/2026	383.00	HENDRICKS SUB L50 OL99 EX IRR TR 22.76FT WL X30.9
HWG25-00148	1021393	1125 N TUXEDO ST	46201	DC CAPITAL MULTI II LLC	01/16/2026	383.00	S K FLETCHERS SOUTH BROOKSIDE ADD L7 BLK5
HWG25-00148	1021393	1125 N TUXEDO ST	46201	DC CAPITAL MULTI II LLC	01/16/2026	383.00	S K FLETCHERS SOUTH BROOKSIDE ADD L7 BLK5
HWG25-00148	1021393	1125 N TUXEDO ST	46201	DC CAPITAL MULTI II LLC	01/16/2026	383.00	S K FLETCHERS SOUTH BROOKSIDE ADD L7 BLK5
HWG25-00148	1021393	1125 N TUXEDO ST	46201	DC CAPITAL MULTI II LLC	01/16/2026	383.00	S K FLETCHERS SOUTH BROOKSIDE ADD L7 BLK5

Case #	Parcel #	Violation Address	Zipcode	Owner Name	Fee Date	\$\$ Due	Legal Description
HWG25-00151	5016165	2324 E THOMPSON RD	46227	GARDNER, CARL RAY	01/16/2026	383.00	ROSEDALE HILLS SEC 3 ADD L 5
HWG25-00151	5016165	2324 E THOMPSON RD	46227	GARDNER, CARL RAY	01/16/2026	383.00	ROSEDALE HILLS SEC 3 ADD L 5
HWG25-00152	9030862	1242 FARLEY DR	46214	SANDERS, NICHOLAS	01/16/2026	383.00	FARLEYS SPEEDWAY HOME PL SEC 3 REV L51
HWG25-00152	9030862	1242 FARLEY DR	46214	SANDERS, NICHOLAS	01/16/2026	383.00	FARLEYS SPEEDWAY HOME PL SEC 3 REV L51
HWG25-00152	9030862	1242 FARLEY DR	46214	SANDERS, NICHOLAS	01/16/2026	383.00	FARLEYS SPEEDWAY HOME PL SEC 3 REV L51
HWG25-00152	9030862	1242 FARLEY DR	46214	SANDERS, NICHOLAS	01/16/2026	383.00	FARLEYS SPEEDWAY HOME PL SEC 3 REV L51
HWG25-00154	8041923	2620 LINCOLN LN	46228	DANIELS, DENNIS E & VERNIE R	01/16/2026	383.00	FROSCHS LINCOLN PARK L34
HWG25-00154	8041923	2620 LINCOLN LN	46228	DANIELS, DENNIS E & VERNIE R	01/16/2026	383.00	FROSCHS LINCOLN PARK L34
HWG25-00171	6021499	6440 HUNTERS GREEN PL	46278	WALDON, KAREN K	01/16/2026	383.00	HUNTERS GREEN SECTION TWO L 46
HWG25-00171	6021499	6440 HUNTERS GREEN PL	46278	WALDON, KAREN K	01/16/2026	383.00	HUNTERS GREEN SECTION TWO L 46
HWG25-00171	6021499	6440 HUNTERS GREEN PL	46278	WALDON, KAREN K	01/16/2026	383.00	HUNTERS GREEN SECTION TWO L 46
HWG25-00171	6021499	6440 HUNTERS GREEN PL	46278	WALDON, KAREN K	01/16/2026	383.00	HUNTERS GREEN SECTION TWO L 46
HWG25-00172	1006367	803 E MINNESOTA ST	46203	IDAF LLC	01/16/2026	383.00	BEATYS L10 B26
HWG25-00172	1006367	803 E MINNESOTA ST	46203	IDAF LLC	01/16/2026	383.00	BEATYS L10 B26
HWG25-00172	1006367	803 E MINNESOTA ST	46203	IDAF LLC	01/16/2026	383.00	BEATYS L10 B26
HWG25-00172	1006367	803 E MINNESOTA ST	46203	IDAF LLC	01/16/2026	383.00	BEATYS L10 B26
HWG25-00175	9035985	1483 N FURMAN AVE	46214	DRUST, LAURA	01/16/2026	383.00	FARLEYS SPEEDWAY HOME PL 7TH SEC L294
HWG25-00175	9035985	1483 N FURMAN AVE	46214	DRUST, LAURA	01/16/2026	383.00	FARLEYS SPEEDWAY HOME PL 7TH SEC L294
HWG25-00175	9035985	1483 N FURMAN AVE	46214	DRUST, LAURA	01/16/2026	383.00	FARLEYS SPEEDWAY HOME PL 7TH SEC L294
HWG25-00182	1034087	1638 N TEMPLE AVE	46218	AEC CAPITAL LLC	01/16/2026	383.00	KINNEAR BROOKSIDE ADD L5
HWG25-00182	1034087	1638 N TEMPLE AVE	46218	AEC CAPITAL LLC	01/16/2026	383.00	KINNEAR BROOKSIDE ADD L5
HWG25-00182	1034087	1638 N TEMPLE AVE	46218	AEC CAPITAL LLC	01/16/2026	383.00	KINNEAR BROOKSIDE ADD L5
HWG25-00182	1034087	1638 N TEMPLE AVE	46218	AEC CAPITAL LLC	01/16/2026	383.00	KINNEAR BROOKSIDE ADD L5
HWG25-00204	6012033	4327 ASHWOOD DR	46268	JONES, JENNIFER	01/16/2026	383.00	CROOKED CREEK HEIGHTS SEC II L183
HWG25-00207	8056803	1745 PARK NORTH LN	46260	ROBERTS, DUSTIN L	01/16/2026	383.00	PARK NORTH SECTION 3LOT 38 APPROX 6,534 SQ FT
HWG25-00216	1073801	1101 LARCH ST	46201	ERIC V MOORE LLC	01/16/2026	383.00	FLETCHERS HOMESTEAD ADD L8
HWG25-00216	1073801	1101 LARCH ST	46201	ERIC V MOORE LLC	01/16/2026	383.00	FLETCHERS HOMESTEAD ADD L8
HWG25-00216	1073801	1101 LARCH ST	46201	ERIC V MOORE LLC	01/16/2026	383.00	FLETCHERS HOMESTEAD ADD L8
HWG25-00216	1073801	1101 LARCH ST	46201	ERIC V MOORE LLC	01/16/2026	383.00	FLETCHERS HOMESTEAD ADD L8
HWG25-00242	1078481	1314 LEONARD ST	46203	TRADITION HOMES LLC	01/16/2026	383.00	STILZ 2ND EDGEWOOD ADD PT L64 & PT L65 BEG !
HWG25-00242	1078481	1314 LEONARD ST	46203	TRADITION HOMES LLC	01/16/2026	383.00	STILZ 2ND EDGEWOOD ADD PT L64 & PT L65 BEG !
HWG25-00242	1078481	1314 LEONARD ST	46203	TRADITION HOMES LLC	01/16/2026	383.00	STILZ 2ND EDGEWOOD ADD PT L64 & PT L65 BEG !
HWG25-00248	1088410	242 S RURAL ST	46201	ALLEN, LENARIE S & DALE D DREW	01/16/2026	383.00	LEEDS L33
HWG25-00248	1088410	242 S RURAL ST	46201	ALLEN, LENARIE S & DALE D DREW	01/16/2026	383.00	LEEDS L33
HWG25-00254	1031894	3011 BOULEVARD PL	46208	IDAF LLC	01/16/2026	383.00	HYDE PARK L62
HWG25-00254	1031894	3011 BOULEVARD PL	46208	IDAF LLC	01/16/2026	383.00	HYDE PARK L62
HWG25-00258	2001022	3321 S RYBOLT AVE	46221	PS INDY 18 LP	01/16/2026	383.00	MARS HILL L650 & 20' OFF S END L651

Case #	Parcel #	Violation Address	Zipcode	Owner Name	Fee Date	\$\$ Due	Legal Description
HWG25-00258	2001022	3321 S RYBOLT AVE	46221	PS INDY 18 LP	01/16/2026	383.00	MARS HILL L650 & 20' OFF S END L651
HWG25-00260	1017262	1229 CONGRESS AVE	46208	COOPER, BETTY J ADAMS & CHICO R AI	01/16/2026	383.00	CLIFTON PLACE ADD L104
HWG25-00264	1040050	1458 W 33RD ST	46208	BWI LLC	01/16/2026	383.00	ARMSTRONG PARK ADD L442
HWG25-00264	1040050	1458 W 33RD ST	46208	BWI LLC	01/16/2026	383.00	ARMSTRONG PARK ADD L442
HWG25-00267	5004293	3211 ST PAUL ST	46237	FRIESON PROPERTIES LLC	01/16/2026	383.00	SOMERSET ADD 2ND SEC LOTS 73,74 & 75 BEG SW COF
HWG25-00267	5004293	3211 ST PAUL ST	46237	FRIESON PROPERTIES LLC	01/16/2026	383.00	SOMERSET ADD 2ND SEC LOTS 73,74 & 75 BEG SW COF
HWG25-00270	5002428	3624 BRILL RD	46227	HART, SETH T & JESSICA L GORDON	01/16/2026	383.00	PT NW1/4 SW1/4 S25 T15 R3 BEG 349.5FT S OF NE COR
HWG25-00271	1052626	1453 W 34TH ST	46208	1453 W 34TH LAND TRUST DTD 6/29/18	01/16/2026	383.00	ARMSTRONG PARK L432
HWG25-00272	7012638	5222 E ST CLAIR ST	46219	ENGBERS, LINDA E	01/16/2026	383.00	EMERSON AVE L43
HWG25-00272	7012638	5222 E ST CLAIR ST	46219	ENGBERS, LINDA E	01/16/2026	383.00	EMERSON AVE L43
HWG25-00273	5002752	314 ATLANTIC ST	46227	GRUBER, THOMASINE Q %H A SIMPSON	01/16/2026	383.00	ELMORE BROTHERS GARDEN HEIGHTS ADD 1ST SEC L
HWG25-00274	7016009	201 N BOEHNING ST	46219	SMITH, CAROL J	01/16/2026	383.00	BOEHNING 2ND SEC L51
HWG25-00274	7016009	201 N BOEHNING ST	46219	SMITH, CAROL J	01/16/2026	383.00	BOEHNING 2ND SEC L51
HWG25-00275	4011917	6101 LAUREL HALL DR	46226	SANDHU, JOGINDER PAUL SINGH	01/16/2026	383.00	DEVINGTON ACRES 2ND SEC TRACT 108 0.548AC
HWG25-00278	1075017	1005 W 32ND ST	46208	BOYD, WILLIE MAE & JAMES BOYD	01/16/2026	383.00	KEYSTONE PARK L157
HWG25-00278	1075017	1005 W 32ND ST	46208	BOYD, WILLIE MAE & JAMES BOYD	01/16/2026	383.00	KEYSTONE PARK L157
HWG25-00292	1079935	714 CONGRESS AVE	46208	INDY ASSET LLC	01/16/2026	383.00	MC CASLINS 1ST ADD TO KEYSTONE L32
HWG25-00315	5013784	330 E BRUNSWICK AVE	46227	BURNSIDE, JAMES	01/16/2026	383.00	BIXLER EDGEWOOD HOME SITES 120FT S/L X 175FTBEI
HWG25-00319	8014790	804 E 38TH ST	46205	TRIEU, DUNG	01/16/2026	383.00	F E DAUNERS RESUB PT L1 BEG 40'N & 9.27'E OFSW CC
HWG25-00330	1017467	1125 N OAKLAND AVE	46201	633 INVESTMENTS LLC	01/16/2026	383.00	VAJENS S BROOKSIDE ADD L332
HWG25-00330	1017467	1125 N OAKLAND AVE	46201	633 INVESTMENTS LLC	01/16/2026	383.00	VAJENS S BROOKSIDE ADD L332
HWG25-00330	1017467	1125 N OAKLAND AVE	46201	633 INVESTMENTS LLC	01/16/2026	383.00	VAJENS S BROOKSIDE ADD L332
HWG25-00337	1008380	2827 E 18TH ST	46218	TJM REALTY GROUP LLC & EVENTUS C	01/16/2026	383.00	E L COTHRELL 4TH SUBDIVISION E1/2 L15
HWG25-00338	1073452	243 E CAVEN ST	46225	TUCKER, RHONDA & DAN	01/16/2026	383.00	HILDEBRANDS ADD L37
HWG25-00338	1073452	243 E CAVEN ST	46225	TUCKER, RHONDA & DAN	01/16/2026	383.00	HILDEBRANDS ADD L37
HWG25-00338	1073452	243 E CAVEN ST	46225	TUCKER, RHONDA & DAN	01/16/2026	383.00	HILDEBRANDS ADD L37
HWG25-00339	1048826	2543 WHEELER ST	46218	TOPSTONE INV IND 1 LLC	01/16/2026	383.00	ROSEDALE L79
HWG25-00340	1031376	1721 N OXFORD ST	46218	K&D INVESTING 123 LLC	01/16/2026	383.00	WOODS PARK HEIGHTS SUB L14
HWG25-00340	1031376	1721 N OXFORD ST	46218	K&D INVESTING 123 LLC	01/16/2026	383.00	WOODS PARK HEIGHTS SUB L14
HWG25-00340	1031376	1721 N OXFORD ST	46218	K&D INVESTING 123 LLC	01/16/2026	383.00	WOODS PARK HEIGHTS SUB L14
HWG25-00340	1031376	1721 N OXFORD ST	46218	K&D INVESTING 123 LLC	01/16/2026	383.00	WOODS PARK HEIGHTS SUB L14
HWG25-00343	4015724	9920 MAURINE DR	46235	STREAMLINE INVESTMENTS LLC	01/16/2026	383.00	GLICKS EAST 38TH ST ADD 7TH SEC L144
HWG25-00343	4015724	9920 MAURINE DR	46235	STREAMLINE INVESTMENTS LLC	01/16/2026	383.00	GLICKS EAST 38TH ST ADD 7TH SEC L144
HWG25-00343	4015724	9920 MAURINE DR	46235	STREAMLINE INVESTMENTS LLC	01/16/2026	383.00	GLICKS EAST 38TH ST ADD 7TH SEC L144
HWG25-00343	4015724	9920 MAURINE DR	46235	STREAMLINE INVESTMENTS LLC	01/16/2026	383.00	GLICKS EAST 38TH ST ADD 7TH SEC L144
HWG25-00348	8039314	5819 VICTORIA DR	46228	TAYLOR, VICKI L	01/16/2026	383.00	TOWN & COUNTRY ESTATES 1ST SEC L16
HWG25-00354	5037160	7131 HARNES LAKES DR	46217	ELBUSAIIDY, SALIM	01/16/2026	383.00	HARNES LAKES AT WELLINGSHIRE SEC 1 L039

Case #	Parcel #	Violation Address	Zipcode	Owner Name	Fee Date	\$\$ Due	Legal Description
HWG25-00380	1059542	2139 N DREXEL AVE	46218	ROSS FOUNDATION (COMMUNITY) COR	01/16/2026	383.00	HOME LAWN L26
HWG25-00398	9012640	4552 ROCKVILLE RD	46222	FINCHUM, THOMAS M & DELORIS J HW	01/16/2026	383.00	ROCKVILLE GARDENS 2ND SEC L129 & 13' W S L128 AL
HWG25-00408	3003037	3460 FISHER RD	46239	RUSS, NATHAN & HOLLI	01/16/2026	383.00	MELBOURNE HEIGHTS L 34
HWG25-00408	3003037	3460 FISHER RD	46239	RUSS, NATHAN & HOLLI	01/16/2026	383.00	MELBOURNE HEIGHTS L 34
HWG25-00408	3003037	3460 FISHER RD	46239	RUSS, NATHAN & HOLLI	01/16/2026	383.00	MELBOURNE HEIGHTS L 34
HWG25-00410	1029808	1434 LEE ST	46221	MOROZ, SERGII	01/16/2026	383.00	HARDING HOWARD HEIRS ADD L10
HWG25-00412	8030890	2217 W 60TH ST	46228	TONEY, DAVID B	01/16/2026	383.00	TRESTERS ADD PT L14 BEG 179' W OF NE COR P.C
HWG25-00412	8030890	2217 W 60TH ST	46228	TONEY, DAVID B	01/16/2026	383.00	TRESTERS ADD PT L14 BEG 179' W OF NE COR P.C
HWG25-00428	8064672	1723 E 73RD ST	46240	HELO, WAEL & ABDELLAH RAMI	01/16/2026	383.00	RAVENSWOOD 3RD SEC L262 & 7.5' ADJ VAC ALLEY
HWG25-00431	1019212	2342 UNION ST	46225	COOKSEY, DONNA L	01/16/2026	383.00	SAUERS S MER ST ADD L1
HWG25-00431	1019212	2342 UNION ST	46225	COOKSEY, DONNA L	01/16/2026	383.00	SAUERS S MER ST ADD L1
HWG25-00431	1019212	2342 UNION ST	46225	COOKSEY, DONNA L	01/16/2026	383.00	SAUERS S MER ST ADD L1
HWG25-00438	1030673	524 N COLORADO AVE	46201	JC REALTY LLC	01/16/2026	383.00	REYNOLDS N TUXEDO ADD L201
HWG25-00461	1080244	548 CENTRAL CT	46205	TYLER, BEVERLY S & LESLIE M GREENE	01/16/2026	383.00	JOSE-BALZ CENTRAL AVE ADD L40
HWG25-00461	1080244	548 CENTRAL CT	46205	TYLER, BEVERLY S & LESLIE M GREENE	01/16/2026	383.00	JOSE-BALZ CENTRAL AVE ADD L40
HWG25-00463	1089966	3660 WASHINGTON BLVD	46205	LDS GLOBAL INVESTMENTS LLC	01/16/2026	383.00	UNION PK PL 66.8FT N SIDE L35
HWG25-00481	8006498	4232 N OXFORD ST	46205	4232 OXFORD TRUST %TRUSTEE JAME	01/16/2026	383.00	HAMMOND ESTATES L30 15FT W OF & ADJ L30
HWG25-00482	1037974	3517 N KENWOOD AVE	46208	SMITH, RUSSELL L	01/16/2026	383.00	AVONDALE L95
HWG25-00482	1037974	3517 N KENWOOD AVE	46208	SMITH, RUSSELL L	01/16/2026	383.00	AVONDALE L95
HWG25-00487	1074544	614 N BEVILLE AVE	46201	TJM REALTY LLC	01/16/2026	383.00	T A LEWIS & COS ARSENAL HTS L67
HWG25-00487	1074544	614 N BEVILLE AVE	46201	TJM REALTY LLC	01/16/2026	383.00	T A LEWIS & COS ARSENAL HTS L67
HWG25-00489	9033593	3909 RED BIRD DR	46222	WOODWARD, WES	01/16/2026	383.00	EAGLEDALE SECOND SECTION PART THREE L1076
HWG25-00493	1032107	941 N DEARBORN ST	46201	SHAZAM PROPERTIES LLC	01/16/2026	383.00	THE AETNA REALTY ASSOCIATION SUB L3
HWG25-00493	1032107	941 N DEARBORN ST	46201	SHAZAM PROPERTIES LLC	01/16/2026	383.00	THE AETNA REALTY ASSOCIATION SUB L3
HWG25-00493	1032107	941 N DEARBORN ST	46201	SHAZAM PROPERTIES LLC	01/16/2026	383.00	THE AETNA REALTY ASSOCIATION SUB L3
HWG25-00495	1029041	3328 ROBSON ST	46201	AEC CAPITAL LLC	01/16/2026	383.00	HOLLANDS SUB ROBSON & VORHEES ADD L59
HWG25-00501	1020506	3618 ROBSON ST	46201	AEC CAPITAL LLC	01/16/2026	383.00	JENNINGS EAST ADD L21
HWG25-00501	1020506	3618 ROBSON ST	46201	AEC CAPITAL LLC	01/16/2026	383.00	JENNINGS EAST ADD L21
HWG25-00502	1032621	3531 ROBSON ST	46201	FARZETTA, DARIUS	01/16/2026	383.00	VERNON PARK L30
HWG25-00502	1032621	3531 ROBSON ST	46201	FARZETTA, DARIUS	01/16/2026	383.00	VERNON PARK L30
HWG25-00505	1020796	58 S CHESTER AVE	46201	KLEMENS, MICHAEL L TRUSTEE OF BR	01/16/2026	383.00	FINKS ADD L25
HWG25-00505	1020796	58 S CHESTER AVE	46201	KLEMENS, MICHAEL L TRUSTEE OF BR	01/16/2026	383.00	FINKS ADD L25
HWG25-00505	1020796	58 S CHESTER AVE	46201	KLEMENS, MICHAEL L TRUSTEE OF BR	01/16/2026	383.00	FINKS ADD L25
HWG25-00511	1074641	145 WISCONSIN ST	46225	145 WISCONSIN TRUST %TRUSTEE JAM	01/16/2026	383.00	INDPLS WATER COS L23
HWG25-00511	1074641	145 WISCONSIN ST	46225	145 WISCONSIN TRUST %TRUSTEE JAM	01/16/2026	383.00	INDPLS WATER COS L23
HWG25-00511	1074641	145 WISCONSIN ST	46225	145 WISCONSIN TRUST %TRUSTEE JAM	01/16/2026	383.00	INDPLS WATER COS L23
HWG25-00511	1074641	145 WISCONSIN ST	46225	145 WISCONSIN TRUST %TRUSTEE JAM	01/16/2026	383.00	INDPLS WATER COS L23

Case #	Parcel #	Violation Address	Zipcode	Owner Name	Fee Date	\$\$ Due	Legal Description
HWG25-00512	8008147	2510 WILLOWBROOK PKWY	46205	WILLOWBROOK VENTURES	01/16/2026	383.00	PT SW1/4 S8 T16N R4E COMM SW COR SW1/4 8-16-4 I
HWG25-00512	8008147	2510 WILLOWBROOK PKWY	46205	WILLOWBROOK VENTURES	01/16/2026	383.00	PT SW1/4 S8 T16N R4E COMM SW COR SW1/4 8-16-4 I
HWG25-00515	1011328	41 S TUXEDO ST	46201	ADAMS, DAVID	01/16/2026	383.00	ENGLEWOOD L140
HWG25-00515	1011328	41 S TUXEDO ST	46201	ADAMS, DAVID	01/16/2026	383.00	ENGLEWOOD L140
HWG25-00515	1011328	41 S TUXEDO ST	46201	ADAMS, DAVID	01/16/2026	383.00	ENGLEWOOD L140
HWG25-00520	1072583	3425 BROADWAY ST	46205	AEC CAPITAL LLC	01/16/2026	383.00	HASSELMAN PLACE SEC 2 L158
HWG25-00520	1072583	3425 BROADWAY ST	46205	AEC CAPITAL LLC	01/16/2026	383.00	HASSELMAN PLACE SEC 2 L158
HWG25-00523	1009016	3370 N COLLEGE AVE	46205	INDY INVESTMENTS PROPERTIES GRO	01/16/2026	383.00	OSGOODS FOREST PK 91' E END L186
HWG25-00523	1009016	3370 N COLLEGE AVE	46205	INDY INVESTMENTS PROPERTIES GRO	01/16/2026	383.00	OSGOODS FOREST PK 91' E END L186
HWG25-00530	1051047	1201 ORANGE ST	46203	YARD OF BRICKS LLC	01/16/2026	383.00	MEANS SUB HUBBARD ET AL SOUTHEAST ADD L12 BLK
HWG25-00530	1051047	1201 ORANGE ST	46203	YARD OF BRICKS LLC	01/16/2026	383.00	MEANS SUB HUBBARD ET AL SOUTHEAST ADD L12 BLK
HWG25-00532	1105962	1205 ORANGE ST	46203	YARDOF BRICKS LLC	01/16/2026	383.00	MEANS SUB HUBBARD ET AL SOUTHEAST L11 BLK 8
HWG25-00532	1105962	1205 ORANGE ST	46203	YARDOF BRICKS LLC	01/16/2026	383.00	MEANS SUB HUBBARD ET AL SOUTHEAST L11 BLK 8
HWG25-00532	1105962	1205 ORANGE ST	46203	YARDOF BRICKS LLC	01/16/2026	383.00	MEANS SUB HUBBARD ET AL SOUTHEAST L11 BLK 8
HWG25-00533	1046350	1810 N LINWOOD AVE	46218	AK, BATUHAN I	01/16/2026	383.00	BROOKSIDE SUNNY GROVE L141
HWG25-00533	1046350	1810 N LINWOOD AVE	46218	AK, BATUHAN I	01/16/2026	383.00	BROOKSIDE SUNNY GROVE L141
HWG25-00533	1046350	1810 N LINWOOD AVE	46218	AK, BATUHAN I	01/16/2026	383.00	BROOKSIDE SUNNY GROVE L141
HWG25-00536	8029601	2215 DURHAM DR	46220	MEJIA, ROLANDO JR & JENNIFER	01/16/2026	383.00	VALLEY VIEW PARK 2ND SEC L16
HWG25-00545	1107822	444 N FOREST AVE	46201	YARD OF BRICKS LLC	01/16/2026	383.00	442 N FOREST AVE CONDOMINIUMS UNIT B
HWG25-00545	1107822	444 N FOREST AVE	46201	YARD OF BRICKS LLC	01/16/2026	383.00	442 N FOREST AVE CONDOMINIUMS UNIT B
HWG25-00549	1050352	408 N FOREST AVE	46201	PROMISED LAND REAL ESTATE LLC	01/16/2026	383.00	A M OGLE ET AL EAST PARK ADD L13
HWG25-00549	1050352	408 N FOREST AVE	46201	PROMISED LAND REAL ESTATE LLC	01/16/2026	383.00	A M OGLE ET AL EAST PARK ADD L13
HWG25-00549	1050352	408 N FOREST AVE	46201	PROMISED LAND REAL ESTATE LLC	01/16/2026	383.00	A M OGLE ET AL EAST PARK ADD L13
HWG25-00552	1107770	404 N FOREST AVE	46201	PROMISED LAND REAL ESTATE LLC	01/16/2026	383.00	A M OGLE ET AL EAST PARK ADD L14
HWG25-00552	1107770	404 N FOREST AVE	46201	PROMISED LAND REAL ESTATE LLC	01/16/2026	383.00	A M OGLE ET AL EAST PARK ADD L14
HWG25-00561	1041749	526 N OAKLAND AVE	46201	ALAN INVESTMENTS III LLC	01/16/2026	383.00	D J PHELANS SUB LANGS E MICH ST L9
HWG25-00561	1041749	526 N OAKLAND AVE	46201	ALAN INVESTMENTS III LLC	01/16/2026	383.00	D J PHELANS SUB LANGS E MICH ST L9
HWG25-00564	1036707	1607 DAWSON ST	46203	SOTO, CECILIA RIVERA	01/16/2026	383.00	HILLCREST L123
HWG25-00592	1017023	207 KANSAS ST	46225	TERRELL, KOREE	01/16/2026	383.00	DRAKE & BUELLS SUB P & I PR COS ADD PT L22 SW CO
HWG25-00592	1017023	207 KANSAS ST	46225	TERRELL, KOREE	01/16/2026	383.00	DRAKE & BUELLS SUB P & I PR COS ADD PT L22 SW CO
HWG25-00592	1017023	207 KANSAS ST	46225	TERRELL, KOREE	01/16/2026	383.00	DRAKE & BUELLS SUB P & I PR COS ADD PT L22 SW CO
HWG25-00604	1047232	4324 E NEW YORK ST	46201	MALAK SERVICES LLC	01/16/2026	383.00	TUXEDO PARK E1/2 L44 B10
HWG25-00604	1047232	4324 E NEW YORK ST	46201	MALAK SERVICES LLC	01/16/2026	383.00	TUXEDO PARK E1/2 L44 B10
HWG25-00605	1031364	50 N HAMILTON AVE	46201	REAL CAPITAL ENTERPRISESS LLC	01/16/2026	383.00	JOHNSON & HOGSHIRES E WASH ST ADD L40(50 - 52 N.
HWG25-00605	1031364	50 N HAMILTON AVE	46201	REAL CAPITAL ENTERPRISESS LLC	01/16/2026	383.00	JOHNSON & HOGSHIRES E WASH ST ADD L40(50 - 52 N.
HWG25-00616	1020310	1525 N KEALING AVE	46201	DRAKE INVESTMENTS LTD	01/16/2026	383.00	WEBB TRS BROOKSIDE ADD L79 EX 4FT S SIDE
HWG25-00617	1079816	1823 UNION ST	46225	IVASHCHENKO, MARIYA IGNATIYEVNA	01/16/2026	383.00	AYRES S MERIDIAN ST ADD L37

Case #	Parcel #	Violation Address	Zipcode	Owner Name	Fee Date	\$\$ Due	Legal Description
HWG25-00617	1079816	1823 UNION ST	46225	IVASHCHENKO, MARIYA IGNATIYEVNA	01/16/2026	383.00	AYRES S MERIDIAN ST ADD L37
HWG25-00617	1079816	1823 UNION ST	46225	IVASHCHENKO, MARIYA IGNATIYEVNA	01/16/2026	383.00	AYRES S MERIDIAN ST ADD L37
HWG25-00633	1031520	1212 N GALE ST	46201	ATTACK LIFE II LLC	01/16/2026	383.00	BROWNS BROOKSIDE PARK L55
HWG25-00633	1031520	1212 N GALE ST	46201	ATTACK LIFE II LLC	01/16/2026	383.00	BROWNS BROOKSIDE PARK L55
HWG25-00635	1018566	1917 PROSPECT ST	46203	YARD OF BRICKS LLC	01/16/2026	383.00	G S BRADLEY S PROSPECT ST L2
HWG25-00635	1018566	1917 PROSPECT ST	46203	YARD OF BRICKS LLC	01/16/2026	383.00	G S BRADLEY S PROSPECT ST L2
HWG25-00636	1041610	1219 N GALE ST	46201	ATTACK LIFE II LLC	01/16/2026	383.00	BROWNS BROOKSIDE PARK L90
HWG25-00637	1029784	1851 SINGLETON ST	46203	CLINARD, DOROTHY	01/16/2026	383.00	BEATYS ADD L8 B18
HWG25-00637	1029784	1851 SINGLETON ST	46203	CLINARD, DOROTHY	01/16/2026	383.00	BEATYS ADD L8 B18
HWG25-00637	1029784	1851 SINGLETON ST	46203	CLINARD, DOROTHY	01/16/2026	383.00	BEATYS ADD L8 B18
HWG25-00637	1029784	1851 SINGLETON ST	46203	CLINARD, DOROTHY	01/16/2026	383.00	BEATYS ADD L8 B18
HWG25-00640	1069810	1212 EDGEMONT AVE	46208	HALL, ERICA	01/16/2026	383.00	C A OWENS PARK GROVE L28 B1
HWG25-00640	1069810	1212 EDGEMONT AVE	46208	HALL, ERICA	01/16/2026	383.00	C A OWENS PARK GROVE L28 B1
HWG25-00640	1069810	1212 EDGEMONT AVE	46208	HALL, ERICA	01/16/2026	383.00	C A OWENS PARK GROVE L28 B1
HWG25-00645	1030942	1921 PROSPECT ST	46203	DC CAPITAL IOWA CAVEN LLC	01/16/2026	383.00	BRADLEY PROSPECT ST L3
HWG25-00652	1082866	1870 ORLEANS ST	46203	IDAF LLC	01/16/2026	383.00	LEMCKES SUB BEATYS ADD 41' N SIDE L7 & 41' N SIDE I
HWG25-00652	1082866	1870 ORLEANS ST	46203	IDAF LLC	01/16/2026	383.00	LEMCKES SUB BEATYS ADD 41' N SIDE L7 & 41' N SIDE I
HWG25-00652	1082866	1870 ORLEANS ST	46203	IDAF LLC	01/16/2026	383.00	LEMCKES SUB BEATYS ADD 41' N SIDE L7 & 41' N SIDE I
HWG25-00653	1007673	1212 VANDEMAN ST	46203	MIDWEST BUSINESS FUNDING INC	01/16/2026	383.00	HOSBROOKS PROSPECT ST ADD L191
HWG25-00653	1007673	1212 VANDEMAN ST	46203	MIDWEST BUSINESS FUNDING INC	01/16/2026	383.00	HOSBROOKS PROSPECT ST ADD L191
HWG25-00663	4009238	4101 N RITTER AVE	46226	INDIANA HOLDINGS LLC	01/16/2026	383.00	GLICKS HERMANS LIEBERMANS & ZWEIGS ARLINGTON
HWG25-00663	4009238	4101 N RITTER AVE	46226	INDIANA HOLDINGS LLC	01/16/2026	383.00	GLICKS HERMANS LIEBERMANS & ZWEIGS ARLINGTON
HWG25-00663	4009238	4101 N RITTER AVE	46226	INDIANA HOLDINGS LLC	01/16/2026	383.00	GLICKS HERMANS LIEBERMANS & ZWEIGS ARLINGTON
HWG25-00670	6022011	6710 HOLLINGSWORTH DR	46268	CLIFTON, CHRIS	01/16/2026	383.00	CROOKED CREEK VILLAGES WEST SECTION II L 56
HWG25-00684	1055468	2019 HOUSTON ST	46218	AEC CAPITAL LLC	01/16/2026	383.00	NORTH BROOKSIDE PARK ADD L93 B2
HWG25-00684	1055468	2019 HOUSTON ST	46218	AEC CAPITAL LLC	01/16/2026	383.00	NORTH BROOKSIDE PARK ADD L93 B2
HWG25-00685	1043929	3450 GUILFORD AVE	46205	LA POOL, WILLIE & MAGNOLIA	01/16/2026	383.00	HASSELMAN PLACE ADD 1ST SEC L66
HWG25-00685	1043929	3450 GUILFORD AVE	46205	LA POOL, WILLIE & MAGNOLIA	01/16/2026	383.00	HASSELMAN PLACE ADD 1ST SEC L66
HWG25-00687	1107214	3508 GUILFORD AVE	46205	AEC CAPITAL LLC	01/16/2026	383.00	3508 GUILFORD AVE CONDOMINIUMS UNIT A
HWG25-00687	1107214	3508 GUILFORD AVE	46205	AEC CAPITAL LLC	01/16/2026	383.00	3508 GUILFORD AVE CONDOMINIUMS UNIT A
HWG25-00687	1107214	3508 GUILFORD AVE	46205	AEC CAPITAL LLC	01/16/2026	383.00	3508 GUILFORD AVE CONDOMINIUMS UNIT A
HWG25-00693	1065075	3463 N COLLEGE AVE	46205	LEON, ELEYNE	01/16/2026	383.00	HASSELMAN PLACE ADD 1ST SEC L10
HWG25-00693	1065075	3463 N COLLEGE AVE	46205	LEON, ELEYNE	01/16/2026	383.00	HASSELMAN PLACE ADD 1ST SEC L10
HWG25-00708	7048062	5215 E WASHINGTON ST	46219	AMPLIFY LIFE LLC	01/16/2026	383.00	5213 E WASHINGTON ST CONDOMINIUMS UNIT B
HWG25-00714	7008745	606 S SPENCER AVE	46219	402 OAKLAND LLC % INDY INVESTORS	01/16/2026	383.00	IVANHOE HTS REVISED L144
HWG25-00724	8035713	3319 E 42ND ST	46205	MYERS, AAREN	01/16/2026	383.00	THE MEADOWS SEC 2 LOT 3 BLK B
HWG25-00724	8035713	3319 E 42ND ST	46205	MYERS, AAREN	01/16/2026	383.00	THE MEADOWS SEC 2 LOT 3 BLK B

Case #	Parcel #	Violation Address	Zipcode	Owner Name	Fee Date	\$\$ Due	Legal Description
HWG25-00742	1017440	1259 W 26TH ST	46208	PRIME RENTALS LLC	01/16/2026	383.00	C A OWENS N INDPLS ADD L3
HWG25-00752	7048061	5213 E WASHINGTON ST	46219	AMPLIFY LIFE LLC	01/16/2026	383.00	5213 E WASHINGTON ST CONDOMINIUMS UNIT A
HWG25-00754	1029329	3326 N TEMPLE AVE	46218	HINES, JEAN C	01/16/2026	383.00	EDWIN F HAMPs DEARBORN PK ADD L8
HWG25-00759	7019634	1319 N DOWNEY AVE	46219	WINTER, DAVID J	01/16/2026	383.00	JUSTUS DOWNEY AVE ADD L27
HWG25-00771	1025548	2842 CENTRAL AVE	46205	DUMAS, MAGIC D & LARRY E STEWART	01/16/2026	383.00	BOULEVARD PARK L6
HWG25-00778	1013113	1542 N ARSENAL AVE	46201	CHURCH, NEW BETHEL BAPTIST	01/16/2026	383.00	S A FLETCHER JRS N ADD L11 & 1/2 VACATED ALLEY S 8
HWG25-00781	1050687	1538 N ARSENAL AVE	46201	TURNER HOUSING ASSOCIATION LLC	01/16/2026	383.00	I FLETCHER 2ND ADD 20.5' N SIDE L85 & 1/2 VACATED A
HWG25-00782	1042068	1536 N ARSENAL AVE	46201	CHURCH, NEW BETHEL MISSIONARY B	01/16/2026	383.00	I FLETCHER 2ND ADD EX 20 1/2FT N END L85 ALSOEX 8
HWG25-00786	1061667	2522 PROSPECT ST	46203	IDAF LLC	01/16/2026	383.00	GERRARDS PROSPECT STREET ADD L12 EX 10' OFF E/
HWG25-00786	1061667	2522 PROSPECT ST	46203	IDAF LLC	01/16/2026	383.00	GERRARDS PROSPECT STREET ADD L12 EX 10' OFF E/
HWG25-00791	1018119	2214 E 12TH ST	46201	BROWN, CLIFFORD MAURICE III & CLEV	01/16/2026	383.00	SHOEMAKER & LIPPENCOTTS ADD 5' E SIDE L14 & 35' W
HWG25-00795	9006062	701 WALDEMERE AVE	46241	DEARMIN, RONALD ADRIAN & MARION U	01/16/2026	383.00	BILTMORE GARDENS L688
HWG25-00803	1107158	2850 E NEW YORK ST	46201	BW GROUP MN RURAL LLC	01/16/2026	383.00	2850 E NEW YORK ST CONDOMINIUMS UNIT A
HWG25-00803	1107158	2850 E NEW YORK ST	46201	BW GROUP MN RURAL LLC	01/16/2026	383.00	2850 E NEW YORK ST CONDOMINIUMS UNIT A
HWG25-00803	1107158	2850 E NEW YORK ST	46201	BW GROUP MN RURAL LLC	01/16/2026	383.00	2850 E NEW YORK ST CONDOMINIUMS UNIT A
HWG25-00807	1108161	3616 E 32ND ST	46218	ABA N PLAY LLC	01/16/2026	383.00	MC GILLARD CARPENTER & FIELDS ADD 479.686FT SLW
HWG25-00809	1108162	3622 E 32ND ST	46218	ABA N PLAY LLC	01/16/2026	383.00	MC GILLARD CARPENTER & FIELDS ADD 479.686FT SLW
HWG25-00812	1108163	3628 E 32ND ST	46218	ABA N PLAY LLC	01/16/2026	383.00	MC GILLARD CARPENTER & FIELDS ADD 479.686FT SLW
HWG25-00813	1108164	3634 E 32ND ST	46218	ABA N PLAY LLC	01/16/2026	383.00	MC GILLARD CARPENTER & FIELDS ADD 479.686FT SLW
HWG25-00821	9022182	456 N BERWICK AVE	46222	PALMAU, HARON GUILLERMO	01/16/2026	383.00	MALVERN ADD L86
HWG25-00821	9022182	456 N BERWICK AVE	46222	PALMAU, HARON GUILLERMO	01/16/2026	383.00	MALVERN ADD L86
HWG25-00826	9051259	96 S HIGH SCHOOL RD	46241	WILSON, JOSEPH T & BEATRICE W WIL	01/16/2026	383.00	KEYSTONE MANOR L 28
HWG25-00827	7033202	10228 E 33RD ST	46235	NANA INDY HOMES LLC	01/16/2026	383.00	RIDGE FIELD EAST 1ST SEC L38 & L39
HWG25-00827	7033202	10228 E 33RD ST	46235	NANA INDY HOMES LLC	01/16/2026	383.00	RIDGE FIELD EAST 1ST SEC L38 & L39
HWG25-00831	1058899	3417 ORCHARD AVE	46218	ATTACK LIFE II LLC	01/16/2026	383.00	STEWARTS 34TH ST ADD L15
HWG25-00831	1058899	3417 ORCHARD AVE	46218	ATTACK LIFE II LLC	01/16/2026	383.00	STEWARTS 34TH ST ADD L15
HWG25-00836	1028576	1751 S MERIDIAN ST	46225	WILLIAMS, DERICK	01/16/2026	383.00	AYRES S MERIDIAN ST ADD L3
HWG25-00836	1028576	1751 S MERIDIAN ST	46225	WILLIAMS, DERICK	01/16/2026	383.00	AYRES S MERIDIAN ST ADD L3
HWG25-00836	1028576	1751 S MERIDIAN ST	46225	WILLIAMS, DERICK	01/16/2026	383.00	AYRES S MERIDIAN ST ADD L3
HWG25-00836	1028576	1751 S MERIDIAN ST	46225	WILLIAMS, DERICK	01/16/2026	383.00	AYRES S MERIDIAN ST ADD L3
HWG25-00840	7018846	3111 N WEBSTER AVE	46226	FLAT ROCK LLC	01/16/2026	383.00	ARLINGTON PLACE ADD 2ND SEC L44
HWG25-00847	1040086	215 E TERRACE AVE	46225	SIDHU FAMILY INVESTMENT LLC	01/16/2026	383.00	KAPPES SUB B F MORRIS ADD L23 THRU L26 & 15FT VA
HWG25-00847	1040086	215 E TERRACE AVE	46225	SIDHU FAMILY INVESTMENT LLC	01/16/2026	383.00	KAPPES SUB B F MORRIS ADD L23 THRU L26 & 15FT VA
HWG25-00847	1040086	215 E TERRACE AVE	46225	SIDHU FAMILY INVESTMENT LLC	01/16/2026	383.00	KAPPES SUB B F MORRIS ADD L23 THRU L26 & 15FT VA
HWG25-00847	1040086	215 E TERRACE AVE	46225	SIDHU FAMILY INVESTMENT LLC	01/16/2026	383.00	KAPPES SUB B F MORRIS ADD L23 THRU L26 & 15FT VA
HWG25-00849	1028575	1747 S MERIDIAN ST	46225	WILLIAMS, DERICK	01/16/2026	383.00	ALEXANDER C AYRES S MERIDIAN ST ADD L2
HWG25-00849	1028575	1747 S MERIDIAN ST	46225	WILLIAMS, DERICK	01/16/2026	383.00	ALEXANDER C AYRES S MERIDIAN ST ADD L2

Case #	Parcel #	Violation Address	Zipcode	Owner Name	Fee Date	\$\$ Due	Legal Description
HWG25-00849	1028575	1747 S MERIDIAN ST	46225	WILLIAMS, DERICK	01/16/2026	383.00	ALEXANDER C AYRES S MERIDIAN ST ADD L2
HWG25-00849	1028575	1747 S MERIDIAN ST	46225	WILLIAMS, DERICK	01/16/2026	383.00	ALEXANDER C AYRES S MERIDIAN ST ADD L2
HWG25-00855	1084256	2224 N DREXEL AVE	46218	WHITE, BARRY	01/16/2026	383.00	HOME LAWN ADD L61 & L62
HWG25-00860	1062511	825 E MINNESOTA ST	46203	CORNEWELL, JASON E	01/16/2026	383.00	BEATYS ADD L16 B26
HWG25-00860	1062511	825 E MINNESOTA ST	46203	CORNEWELL, JASON E	01/16/2026	383.00	BEATYS ADD L16 B26
HWG25-00860	1062511	825 E MINNESOTA ST	46203	CORNEWELL, JASON E	01/16/2026	383.00	BEATYS ADD L16 B26
HWG25-00860	1062511	825 E MINNESOTA ST	46203	CORNEWELL, JASON E	01/16/2026	383.00	BEATYS ADD L16 B26
HWG25-00863	1030857	1817 APPLGATE ST	46203	MALCOM REI LLC	01/16/2026	383.00	BEATYS ADD L16 B20
HWG25-00863	1030857	1817 APPLGATE ST	46203	MALCOM REI LLC	01/16/2026	383.00	BEATYS ADD L16 B20
HWG25-00863	1030857	1817 APPLGATE ST	46203	MALCOM REI LLC	01/16/2026	383.00	BEATYS ADD L16 B20
HWG25-00865	1046722	2016 HOYT AVE	46203	KLEIN, LISA	01/16/2026	383.00	CAVEN & ROCKWOODS E WOODLAWN L26 B 6
HWG25-00865	1046722	2016 HOYT AVE	46203	KLEIN, LISA	01/16/2026	383.00	CAVEN & ROCKWOODS E WOODLAWN L26 B 6
HWG25-00865	1046722	2016 HOYT AVE	46203	KLEIN, LISA	01/16/2026	383.00	CAVEN & ROCKWOODS E WOODLAWN L26 B 6
HWG25-00866	1038512	1401 S ALABAMA ST	46225	YARD OF BRICKS LLC	01/16/2026	383.00	WOODRUFF SUB MORRIS 25' N SIDE 100' W ENDL25 E
HWG25-00866	1038512	1401 S ALABAMA ST	46225	YARD OF BRICKS LLC	01/16/2026	383.00	WOODRUFF SUB MORRIS 25' N SIDE 100' W ENDL25 E
HWG25-00866	1038512	1401 S ALABAMA ST	46225	YARD OF BRICKS LLC	01/16/2026	383.00	WOODRUFF SUB MORRIS 25' N SIDE 100' W ENDL25 E
HWG25-00866	1038512	1401 S ALABAMA ST	46225	YARD OF BRICKS LLC	01/16/2026	383.00	WOODRUFF SUB MORRIS 25' N SIDE 100' W ENDL25 E
HWG25-00870	9019301	2605 W 16TH ST	46222	GETACHEW, TIRSIT	01/16/2026	383.00	A V BROWNS RIVERSIDE PARK ADD 75' N END L74 & L73
HWG25-00880	7012959	6201 E WASHINGTON ST	46219	YOUNG GORUP LLC	01/16/2026	383.00	TILFORD THRASHERS EAST ADD L139 & L140 & L141
HWG25-00880	7012959	6201 E WASHINGTON ST	46219	YOUNG GORUP LLC	01/16/2026	383.00	TILFORD THRASHERS EAST ADD L139 & L140 & L141
HWG25-00880	7012959	6201 E WASHINGTON ST	46219	YOUNG GORUP LLC	01/16/2026	383.00	TILFORD THRASHERS EAST ADD L139 & L140 & L141
HWG25-00885	1107141	257 E MINNESOTA ST	46225	BW GROUP MN RURAL LLC	01/16/2026	383.00	257 E MINNESOTA ST CONDOMINIUMS UNIT A
HWG25-00885	1107141	257 E MINNESOTA ST	46225	BW GROUP MN RURAL LLC	01/16/2026	383.00	257 E MINNESOTA ST CONDOMINIUMS UNIT A
HWG25-00885	1107141	257 E MINNESOTA ST	46225	BW GROUP MN RURAL LLC	01/16/2026	383.00	257 E MINNESOTA ST CONDOMINIUMS UNIT A
HWG25-00887	1107142	259 E MINNESOTA ST	46225	LOAN FUNDER LLC	01/16/2026	383.00	257 E MINNESOTA ST CONDOMINIUMS UNIT B
HWG25-00887	1107142	259 E MINNESOTA ST	46225	LOAN FUNDER LLC	01/16/2026	383.00	257 E MINNESOTA ST CONDOMINIUMS UNIT B
HWG25-00887	1107142	259 E MINNESOTA ST	46225	LOAN FUNDER LLC	01/16/2026	383.00	257 E MINNESOTA ST CONDOMINIUMS UNIT B
HWG25-00894	1004660	2304 HARLAN ST	46203	SNEAD, REA	01/16/2026	383.00	MEADOW PARK ADD L11
HWG25-00894	1004660	2304 HARLAN ST	46203	SNEAD, REA	01/16/2026	383.00	MEADOW PARK ADD L11
HWG25-00894	1004660	2304 HARLAN ST	46203	SNEAD, REA	01/16/2026	383.00	MEADOW PARK ADD L11
HWG25-00894	1004660	2304 HARLAN ST	46203	SNEAD, REA	01/16/2026	383.00	MEADOW PARK ADD L11
HWG25-00911	1075058	2841 BOULEVARD PL	46208	TERRA PROPERTY QOZ FUND III LLC	01/16/2026	383.00	E B FLETCHER SENATE AVE SUB L13
HWG25-00914	8044194	7142 WOODSIDE DR	46260	JORDAN, SIGRID ANITA	01/16/2026	383.00	HOLIDAY ADD 5TH SEC L212
HWG25-00919	1108024	1322 UNION ST	46225		01/16/2026	383.00	
HWG25-00919	1108024	1322 UNION ST	46225		01/16/2026	383.00	
HWG25-00919	1108024	1322 UNION ST	46225		01/16/2026	383.00	
HWG25-00920	1024360	230 W 29TH ST	46208	MATACORP HOLDINGS LLC	01/16/2026	383.00	BURTON & CAMPBELLS PK PL 80' S SIDE OF 45' E OF4

Case #	Parcel #	Violation Address	Zipcode	Owner Name	Fee Date	\$\$ Due	Legal Description
HWG25-00924	1038444	236 W 29TH ST	46208	MATACORP HOLDINGS LLC	01/16/2026	383.00	BURTON & CAMPBELLS PARK PLACE 45' NE 80' S SIDE
HWG25-00925	1019927	2271 N DEARBORN ST	46218	MIDWEST MORTGAGE FUNDING LLC	01/16/2026	383.00	E T FLETCHERS 2ND ADD TO BRIGHTWOOD AMENDED I
HWG25-00935	1078502	549 LYNN ST	46222	549 LYNN STREET LAND TRUST	01/16/2026	383.00	MERRITT PLACE ADD L103
HWG25-00950	7002932	101 MONROE ST	46229	G&G WASHINGTON INVESTMENT LLC	01/16/2026	383.00	GALECREST L98
HWG25-00950	7002932	101 MONROE ST	46229	G&G WASHINGTON INVESTMENT LLC	01/16/2026	383.00	GALECREST L98
HWG25-00950	7002932	101 MONROE ST	46229	G&G WASHINGTON INVESTMENT LLC	01/16/2026	383.00	GALECREST L98
HWG25-00960	1061562	1317 CHARLES ST	46225	HAEP CAPITAL TRX LLC	01/16/2026	383.00	MC CARTYS SOUTH ADD L42
HWG25-00960	1061562	1317 CHARLES ST	46225	HAEP CAPITAL TRX LLC	01/16/2026	383.00	MC CARTYS SOUTH ADD L42
HWG25-00960	1061562	1317 CHARLES ST	46225	HAEP CAPITAL TRX LLC	01/16/2026	383.00	MC CARTYS SOUTH ADD L42
HWG25-00961	1037185	862 EUGENE ST	46208	AEC CAPITAL LLC	01/16/2026	383.00	BRADENS NORTH INDPLS L15 B2
HWG25-00961	1037185	862 EUGENE ST	46208	AEC CAPITAL LLC	01/16/2026	383.00	BRADENS NORTH INDPLS L15 B2
HWG25-00969	1075058	2843 BOULEVARD PL	46208	TERRA PROPERTY QOZ FUND III LLC	01/16/2026	383.00	E B FLETCHER SENATE AVE SUB L13
HWG25-00978	1085944	3502 E TERRACE AVE	46203	3502 TERRACE LLC	01/16/2026	383.00	PROSPECT HTS L106
HWG25-00981	1076657	2153 S MERIDIAN ST	46225	IDAF LLC	01/16/2026	383.00	BROWNS SOUTH MERIDIAN ST ADD L9
HWG25-00981	1076657	2153 S MERIDIAN ST	46225	IDAF LLC	01/16/2026	383.00	BROWNS SOUTH MERIDIAN ST ADD L9
HWG25-00984	1031107	49 N TACOMA AVE	46201	REI DEVELOPMENT GROUP LLC	01/16/2026	383.00	A M OGLE E PK L203
HWG25-00984	1031107	49 N TACOMA AVE	46201	REI DEVELOPMENT GROUP LLC	01/16/2026	383.00	A M OGLE E PK L203
HWG25-00991	7038094	11047 HUNTERS BLVD	46235	YAMASA CO LTD	01/16/2026	383.00	HUNTERS CROSSING SEC 1 L34
HWG25-00998	1013359	22 N EUCLID AVE	46201	1747 INVESTMENTS INC	01/16/2026	383.00	TUXEDO PARK L40 B4
HWG25-01003	4010163	7810 CASTLE LN	46256	LILL, JOYCE Q TRUSTEE	01/16/2026	383.00	FAIRWOOD HILLS 1ST SEC REV L87
HWG25-01003	4010163	7810 CASTLE LN	46256	LILL, JOYCE Q TRUSTEE	01/16/2026	383.00	FAIRWOOD HILLS 1ST SEC REV L87
HWG25-01003	4010163	7810 CASTLE LN	46256	LILL, JOYCE Q TRUSTEE	01/16/2026	383.00	FAIRWOOD HILLS 1ST SEC REV L87
HWG25-01009	8047112	5260 CLARENDON RD	46208	PROACTIVE PROPERTY GROUP LLC	01/16/2026	383.00	SUNNYMEADE L393
HWG25-01009	8047112	5260 CLARENDON RD	46208	PROACTIVE PROPERTY GROUP LLC	01/16/2026	383.00	SUNNYMEADE L393
HWG25-01009	8047112	5260 CLARENDON RD	46208	PROACTIVE PROPERTY GROUP LLC	01/16/2026	383.00	SUNNYMEADE L393
HWG25-01009	8047112	5260 CLARENDON RD	46208	PROACTIVE PROPERTY GROUP LLC	01/16/2026	383.00	SUNNYMEADE L393
HWG25-01011	8047110	5256 CLARENDON RD	46208	PROACTIVE PROPERTY GROUP LLC	01/16/2026	383.00	SUNNYMEADE L392
HWG25-01011	8047110	5256 CLARENDON RD	46208	PROACTIVE PROPERTY GROUP LLC	01/16/2026	383.00	SUNNYMEADE L392
HWG25-01011	8047110	5256 CLARENDON RD	46208	PROACTIVE PROPERTY GROUP LLC	01/16/2026	383.00	SUNNYMEADE L392
HWG25-01011	8047110	5256 CLARENDON RD	46208	PROACTIVE PROPERTY GROUP LLC	01/16/2026	383.00	SUNNYMEADE L392
HWG25-01021	8003364	6555 N TREMONT ST	46260	HUTCHINSON, GARY WESLEY	01/16/2026	383.00	MICHIGAN HIGHLANDS L35
HWG25-01021	8003364	6555 N TREMONT ST	46260	HUTCHINSON, GARY WESLEY	01/16/2026	383.00	MICHIGAN HIGHLANDS L35
HWG25-01021	8003364	6555 N TREMONT ST	46260	HUTCHINSON, GARY WESLEY	01/16/2026	383.00	MICHIGAN HIGHLANDS L35
HWG25-01021	8003364	6555 N TREMONT ST	46260	HUTCHINSON, GARY WESLEY	01/16/2026	383.00	MICHIGAN HIGHLANDS L35
HWG25-01027	2000331	6826 STANLEY RD	46113	GASKINS, WILLIAM D	01/16/2026	458.00	QUILLIN ACRES ADD EX 70FT S SIDE L48
HWG25-01027	2000331	6826 STANLEY RD	46113	GASKINS, WILLIAM D	01/16/2026	458.00	QUILLIN ACRES ADD EX 70FT S SIDE L48
HWG25-01027	2000331	6826 STANLEY RD	46113	GASKINS, WILLIAM D	01/16/2026	458.00	QUILLIN ACRES ADD EX 70FT S SIDE L48

Case #	Parcel #	Violation Address	Zipcode	Owner Name	Fee Date	\$\$ Due	Legal Description
HWG25-01032	1012836	1727 N GLADSTONE AVE	46218	REAL PROPERTY HOLDING COMPANY L	01/16/2026	383.00	CLARKES BROOKSIDE GARDENS L94
HWG25-01032	1012836	1727 N GLADSTONE AVE	46218	REAL PROPERTY HOLDING COMPANY L	01/16/2026	383.00	CLARKES BROOKSIDE GARDENS L94
HWG25-01044	1071961	1424 N GLADSTONE AVE	46201	ARNOLD, ROBERT	01/16/2026	383.00	CHAS E & WM H JOHNSONS E 10TH ST ADD L82
HWG25-01044	1071961	1424 N GLADSTONE AVE	46201	ARNOLD, ROBERT	01/16/2026	383.00	CHAS E & WM H JOHNSONS E 10TH ST ADD L82
HWG25-01046	7007668	9330 E 12TH ST	46229	DOWDEN, ROBERT	01/16/2026	383.00	CHARLOTTE PLACE L46
HWG25-01046	7007668	9330 E 12TH ST	46229	DOWDEN, ROBERT	01/16/2026	383.00	CHARLOTTE PLACE L46
HWG25-01048	1046545	3122 N KEYSTONE AVE	46218	GRIFFIN, CHADD A	01/16/2026	383.00	JOSE KUHNS 1ST KEYSTONE AVE ADD L4
HWG25-01060	1058679	1331 W 25TH ST	46208	LAWLER, JURALEAN & TROY LEE DABN	01/16/2026	383.00	C A OWENS PK GROVE L8 BLK 2
HWG25-01060	1058679	1331 W 25TH ST	46208	LAWLER, JURALEAN & TROY LEE DABN	01/16/2026	383.00	C A OWENS PK GROVE L8 BLK 2
HWG25-01060	1058679	1331 W 25TH ST	46208	LAWLER, JURALEAN & TROY LEE DABN	01/16/2026	383.00	C A OWENS PK GROVE L8 BLK 2
HWG25-01060	1058679	1331 W 25TH ST	46208	LAWLER, JURALEAN & TROY LEE DABN	01/16/2026	383.00	C A OWENS PK GROVE L8 BLK 2
HWG25-01071	1011678	910 BURDSAL PKWY	46202	SMITH, GEORGE E & MARGARET B	01/16/2026	383.00	ALLEN S 2ND N ADD L281 THRU L285
HWG25-01090	1098983	4826 HYPERION CT	46203	MC CANN, BRANDON A	01/16/2026	383.00	GAY LA RIDGE ADD 2ND SEC L38
HWG25-01090	1098983	4826 HYPERION CT	46203	MC CANN, BRANDON A	01/16/2026	383.00	GAY LA RIDGE ADD 2ND SEC L38
HWG25-01090	1098983	4826 HYPERION CT	46203	MC CANN, BRANDON A	01/16/2026	383.00	GAY LA RIDGE ADD 2ND SEC L38
HWG25-01106	9005241	1740 N ROCHESTER AVE	46222	THORNTON, NORA L	01/16/2026	383.00	RAINBOW RIDGE L544
HWG25-01106	9005241	1740 N ROCHESTER AVE	46222	THORNTON, NORA L	01/16/2026	383.00	RAINBOW RIDGE L544
HWG25-01106	9005241	1740 N ROCHESTER AVE	46222	THORNTON, NORA L	01/16/2026	383.00	RAINBOW RIDGE L544
HWG25-01107	7011000	441 N EMERSON AVE	46219	LOGAN, JEFFREY D	01/16/2026	383.00	PLEASANTON ADD L4
HWG25-01107	7011000	441 N EMERSON AVE	46219	LOGAN, JEFFREY D	01/16/2026	383.00	PLEASANTON ADD L4
HWG25-01109	9013234	1015 S MICKLEY AVE	46241	THURMAN, BILL & ALICE (THURMAN) FA	01/16/2026	383.00	BILTMORE GARDENS L784
HWG25-01109	9013234	1015 S MICKLEY AVE	46241	THURMAN, BILL & ALICE (THURMAN) FA	01/16/2026	383.00	BILTMORE GARDENS L784
HWG25-01117	1075606	2706 STATION ST	46218	GUTIERREZ, BLANCA IRMA ORELLANA &	01/16/2026	383.00	BRIGHTWOOD AMENDED L1 BLK158
HWG25-01118	1039196	2734 STATION ST	46218	JENKINS, JOSHUA LAMONT	01/16/2026	383.00	BRIGHTWOOD L2 B156
HWG25-01119	1033058	2733 STATION ST	46218	EDMOND, KAREEM	01/16/2026	383.00	BRIGHTWOOD 25' S SIDE L2 BLK 133 25' N SIDE L3BLK
HWG25-01138	1067884	2709 N GALE ST	46218	ANGUIANO, HUMBERTO GALARZA	01/16/2026	383.00	BRIGHTWOOD L4 B168
HWG25-01138	1067884	2709 N GALE ST	46218	ANGUIANO, HUMBERTO GALARZA	01/16/2026	383.00	BRIGHTWOOD L4 B168
HWG25-01139	1037109	1309 W 31ST ST	46208	BWI LLC	01/16/2026	383.00	ARMSTRONG FIRST ADD TO NORTH INDPLS L21 BLK14
HWG25-01139	1037109	1309 W 31ST ST	46208	BWI LLC	01/16/2026	383.00	ARMSTRONG FIRST ADD TO NORTH INDPLS L21 BLK14
HWG25-01139	1037109	1309 W 31ST ST	46208	BWI LLC	01/16/2026	383.00	ARMSTRONG FIRST ADD TO NORTH INDPLS L21 BLK14
HWG25-01141	1074143	2914 N DEARBORN ST	46218	MDR INVESTMENTS INC	01/16/2026	383.00	ROSEDALE L14
HWG25-01141	1074143	2914 N DEARBORN ST	46218	MDR INVESTMENTS INC	01/16/2026	383.00	ROSEDALE L14
HWG25-01143	1012558	2920 N DEARBORN ST	46218	PARKVIEW ESTATES LLC	01/16/2026	383.00	ROSEDALE L11
HWG25-01143	1012558	2920 N DEARBORN ST	46218	PARKVIEW ESTATES LLC	01/16/2026	383.00	ROSEDALE L11
HWG25-01148	1036411	2865 N DEARBORN ST	46218	AEC CAPITAL LLC	01/16/2026	383.00	LENOX PL L17
HWG25-01148	1036411	2865 N DEARBORN ST	46218	AEC CAPITAL LLC	01/16/2026	383.00	LENOX PL L17
HWG25-01148	1036411	2865 N DEARBORN ST	46218	AEC CAPITAL LLC	01/16/2026	383.00	LENOX PL L17

Case #	Parcel #	Violation Address	Zipcode	Owner Name	Fee Date	\$\$ Due	Legal Description
HWG25-01150	1057850	1274 W 29TH ST	46208	CHARLES, JOSEPH M JR	01/16/2026	383.00	BRADEN ETAL N INDPLS L22 & L23 B9
HWG25-01150	1057850	1274 W 29TH ST	46208	CHARLES, JOSEPH M JR	01/16/2026	383.00	BRADEN ETAL N INDPLS L22 & L23 B9
HWG25-01151	7007262	2143 S EMERSON AVE	46203	TROPICAL ISLAND LLC	01/16/2026	383.00	SYCAMORE TERRACE L15 EX 15.03 OFF W END
HWG25-01151	7007262	2143 S EMERSON AVE	46203	TROPICAL ISLAND LLC	01/16/2026	383.00	SYCAMORE TERRACE L15 EX 15.03 OFF W END
HWG25-01157	1074983	2354 N DEARBORN ST	46218	FRANK, ERIC	01/16/2026	383.00	SHOEMAKERS SUB PARKER ET AL 2ND OAK HILL ADDL1
HWG25-01157	1074983	2354 N DEARBORN ST	46218	FRANK, ERIC	01/16/2026	383.00	SHOEMAKERS SUB PARKER ET AL 2ND OAK HILL ADDL1
HWG25-01157	1074983	2354 N DEARBORN ST	46218	FRANK, ERIC	01/16/2026	383.00	SHOEMAKERS SUB PARKER ET AL 2ND OAK HILL ADDL1
HWG25-01170	1005692	2109 BARTH AVE	46203	SAN DIEGO HOUSE BUYERS LLC	01/16/2026	383.00	BEATYS ADD L18 B8
HWG25-01175	7007264	2145 S EMERSON AVE	46203	TROPICAL ISLAND LLC	01/16/2026	383.00	PT L17 SYCAMORE TERRACE ADD BEG ON WL 30.03FT I
HWG25-01175	7007264	2145 S EMERSON AVE	46203	TROPICAL ISLAND LLC	01/16/2026	383.00	PT L17 SYCAMORE TERRACE ADD BEG ON WL 30.03FT I
HWG25-01175	7007264	2145 S EMERSON AVE	46203	TROPICAL ISLAND LLC	01/16/2026	383.00	PT L17 SYCAMORE TERRACE ADD BEG ON WL 30.03FT I
HWG25-01177	7007265	2145 S EMERSON AVE	46203	TROPICAL ISLAND LLC	01/16/2026	383.00	PT L18 SYCAMORE TERRACE ADD BEG ON EL 30.03FT N
HWG25-01177	7007265	2145 S EMERSON AVE	46203	TROPICAL ISLAND LLC	01/16/2026	383.00	PT L18 SYCAMORE TERRACE ADD BEG ON EL 30.03FT N
HWG25-01177	7007265	2145 S EMERSON AVE	46203	TROPICAL ISLAND LLC	01/16/2026	383.00	PT L18 SYCAMORE TERRACE ADD BEG ON EL 30.03FT N
HWG25-01181	5001261	2850 NEWHART ST	46217	CLARK, ANDREW B	01/16/2026	383.00	SUNSHINE GARDENS 1ST SEC PT L14 100' BY PARALLEI
HWG25-01181	5001261	2850 NEWHART ST	46217	CLARK, ANDREW B	01/16/2026	383.00	SUNSHINE GARDENS 1ST SEC PT L14 100' BY PARALLEI
HWG25-01181	5001261	2850 NEWHART ST	46217	CLARK, ANDREW B	01/16/2026	383.00	SUNSHINE GARDENS 1ST SEC PT L14 100' BY PARALLEI
HWG25-01183	1069892	1138 EUGENE ST	46208	DOSEKUN, ALFRED	01/16/2026	383.00	BRADEN ETAL N INDPLS ADD L31 B5
HWG25-01183	1069892	1138 EUGENE ST	46208	DOSEKUN, ALFRED	01/16/2026	383.00	BRADEN ETAL N INDPLS ADD L31 B5
HWG25-01183	1069892	1138 EUGENE ST	46208	DOSEKUN, ALFRED	01/16/2026	383.00	BRADEN ETAL N INDPLS ADD L31 B5
HWG25-01183	1069892	1138 EUGENE ST	46208	DOSEKUN, ALFRED	01/16/2026	383.00	BRADEN ETAL N INDPLS ADD L31 B5
HWG25-01194	1019087	2876 STUART ST	46218	JL CAPITAL HOLDINGS LLC	01/16/2026	383.00	LENOX PLACE SEC 1 L211
HWG25-01198	4015735	3942 DELMONT DR	46235	3942 DELMONT TRUST	01/16/2026	383.00	GLICKS E 38TH ST ADD 7TH SEC L155
HWG25-01198	4015735	3942 DELMONT DR	46235	3942 DELMONT TRUST	01/16/2026	383.00	GLICKS E 38TH ST ADD 7TH SEC L155
HWG25-01203	5025544	8203 TREVILLIAN WAY	46217	CROMER, CAROLE L	01/16/2026	383.00	HILLVALLEY ESTATES 22ND SEC L674
HWG25-01203	5025544	8203 TREVILLIAN WAY	46217	CROMER, CAROLE L	01/16/2026	383.00	HILLVALLEY ESTATES 22ND SEC L674
HWG25-01203	5025544	8203 TREVILLIAN WAY	46217	CROMER, CAROLE L	01/16/2026	383.00	HILLVALLEY ESTATES 22ND SEC L674
HWG25-01213	1058342	2422 N ARSENAL AVE	46218	YARD OF BRICKS LLC	01/16/2026	383.00	JACKSON PARK L69
HWG25-01213	1058342	2422 N ARSENAL AVE	46218	YARD OF BRICKS LLC	01/16/2026	383.00	JACKSON PARK L69
HWG25-01221	1025658	2735 CARROLLTON AVE	46205	MALCOLM REI LLC	01/16/2026	383.00	BOSWELL & FLEMINGS GRANDVIEW ADD L11
HWG25-01221	1025658	2735 CARROLLTON AVE	46205	MALCOLM REI LLC	01/16/2026	383.00	BOSWELL & FLEMINGS GRANDVIEW ADD L11
HWG25-01223	3009442	5904 BEAU JARDIN DR	46237	KOOM-DADZIE, KWAME & ABENA	01/16/2026	383.00	ARLINGTON ACRES EAST SEC 5 L 74
HWG25-01226	3020829	6349 MACK FARM LN	46237	SAC HOMES LLC	01/16/2026	383.00	GREY FOX WOODS SEC 4 LOT 47
HWG25-01226	3020829	6349 MACK FARM LN	46237	SAC HOMES LLC	01/16/2026	383.00	GREY FOX WOODS SEC 4 LOT 47
HWG25-01226	3020829	6349 MACK FARM LN	46237	SAC HOMES LLC	01/16/2026	383.00	GREY FOX WOODS SEC 4 LOT 47
HWG25-01230	1005527	2822 ADAMS ST	46218	RAIDERS INVESTMENTS LLC	01/16/2026	383.00	LENOX PLACE 1ST SEC L155
HWG25-01230	1005527	2822 ADAMS ST	46218	RAIDERS INVESTMENTS LLC	01/16/2026	383.00	LENOX PLACE 1ST SEC L155

Case #	Parcel #	Violation Address	Zipcode	Owner Name	Fee Date	\$\$ Due	Legal Description
HWG25-01230	1005527	2822 ADAMS ST	46218	RAIDERS INVESTMENTS LLC	01/16/2026	383.00	LENOX PLACE 1ST SEC L155
HWG25-01240	1016499	1320 W 25TH ST	46208	INSIGHT DEVELOPMENT CORPORATION	01/16/2026	383.00	C A OWENS N INDPLS ADD L23
HWG25-01240	1016499	1320 W 25TH ST	46208	INSIGHT DEVELOPMENT CORPORATION	01/16/2026	383.00	C A OWENS N INDPLS ADD L23
HWG25-01242	9022061	3056 W 10TH ST	46222	SINCLAIR WILLIAMS CAPITAL MANAGEMENT	01/16/2026	383.00	WILLIAM GARDNER'S FIRST ADDITION EX 5FT W SIDEFC
HWG25-01242	9022061	3056 W 10TH ST	46222	SINCLAIR WILLIAMS CAPITAL MANAGEMENT	01/16/2026	383.00	WILLIAM GARDNER'S FIRST ADDITION EX 5FT W SIDEFC
HWG25-01246	1069341	1353 W 27TH ST	46208	INSIGHT DEVELOPMENT CORPORATION	01/16/2026	383.00	ROBBINS N INDPLS ADD L51
HWG25-01246	1069341	1353 W 27TH ST	46208	INSIGHT DEVELOPMENT CORPORATION	01/16/2026	383.00	ROBBINS N INDPLS ADD L51
HWG25-01249	1066032	233 IOWA ST	46225	DC CAPITAL IOWA CAVEN LLC	01/16/2026	383.00	KAPPES & FRANKS SUB L72
HWG25-01252	1041722	3312 RUCKLE ST	46205	WNV DESIGN GROUP LLC	01/16/2026	383.00	OSGOODS FOREST PARK ADD L33
HWG25-01252	1041722	3312 RUCKLE ST	46205	WNV DESIGN GROUP LLC	01/16/2026	383.00	OSGOODS FOREST PARK ADD L33
HWG25-01253	1033053	1110 W 29TH ST	46208	PHILLIPS, JAMES D	01/16/2026	383.00	BRADENS ET AL N INDPLS ADD L38 B10
HWG25-01253	1033053	1110 W 29TH ST	46208	PHILLIPS, JAMES D	01/16/2026	383.00	BRADENS ET AL N INDPLS ADD L38 B10
HWG25-01253	1033053	1110 W 29TH ST	46208	PHILLIPS, JAMES D	01/16/2026	383.00	BRADENS ET AL N INDPLS ADD L38 B10
HWG25-01253	1033053	1110 W 29TH ST	46208	PHILLIPS, JAMES D	01/16/2026	383.00	BRADENS ET AL N INDPLS ADD L38 B10
HWG25-01255	1097216	5011 E 16TH ST	46201	JACKSON, SHANA T 25% & JAMES BATE	01/16/2026	383.00	GLENCOE PLACE ADD L31
HWG25-01255	1097216	5011 E 16TH ST	46201	JACKSON, SHANA T 25% & JAMES BATE	01/16/2026	383.00	GLENCOE PLACE ADD L31
HWG25-01256	9021848	1057 S PERSHING AVE	46221	AMPLIFY LIFE LLC	01/16/2026	383.00	P.H. JAMESON'S THIRD BELMONT ADDITION L61
HWG25-01256	9021848	1057 S PERSHING AVE	46221	AMPLIFY LIFE LLC	01/16/2026	383.00	P.H. JAMESON'S THIRD BELMONT ADDITION L61
HWG25-01256	9021848	1057 S PERSHING AVE	46221	AMPLIFY LIFE LLC	01/16/2026	383.00	P.H. JAMESON'S THIRD BELMONT ADDITION L61
HWG25-01261	1107162	1218 NEWMAN ST	46201	YARD OF BRICKS LLC	01/16/2026	383.00	1216 NEWMAN ST CONDOMINIUMS UNIT B
HWG25-01263	1078296	246 N HAMILTON AVE	46201	SHIFT REALTY GROUP LLC	01/16/2026	383.00	JOHNSON & HOGSHIRES E WASH ST ADD L54
HWG25-01267	1051267	4718 E 18TH ST	46218	CARLSON, JAKE ROBERT	01/16/2026	383.00	BIGNEYS SUB BLACK ADMRS ADD L44
HWG25-01267	1051267	4718 E 18TH ST	46218	CARLSON, JAKE ROBERT	01/16/2026	383.00	BIGNEYS SUB BLACK ADMRS ADD L44
HWG25-01275	9018495	1048 N MOUNT ST	46222	AEC CAPITAL LLC	01/16/2026	383.00	A V BROWNS WEST 10TH ST ADD L50
HWG25-01275	9018495	1048 N MOUNT ST	46222	AEC CAPITAL LLC	01/16/2026	383.00	A V BROWNS WEST 10TH ST ADD L50
HWG25-01275	9018495	1048 N MOUNT ST	46222	AEC CAPITAL LLC	01/16/2026	383.00	A V BROWNS WEST 10TH ST ADD L50
HWG25-01282	1073177	924 W 32ND ST	46208	HOOSIER EASY RENTALS LLC	01/16/2026	383.00	ARMSTRONG PARK ADD L689
HWG25-01282	1073177	924 W 32ND ST	46208	HOOSIER EASY RENTALS LLC	01/16/2026	383.00	ARMSTRONG PARK ADD L689
HWG25-01285	1044461	1030 W 29TH ST	46208	JJ INVESTMENTS INC	01/16/2026	383.00	BRADEN ET AL N INDPLS ADD L33 B11 5FT W SIDE L34B
HWG25-01285	1044461	1030 W 29TH ST	46208	JJ INVESTMENTS INC	01/16/2026	383.00	BRADEN ET AL N INDPLS ADD L33 B11 5FT W SIDE L34B
HWG25-01286	1021196	1054 UDELL ST	46208	SETTLE, CORY	01/16/2026	383.00	BRADEN N INDPLS L27 B 12 W 1/2 L28 B 12
HWG25-01286	1021196	1054 UDELL ST	46208	SETTLE, CORY	01/16/2026	383.00	BRADEN N INDPLS L27 B 12 W 1/2 L28 B 12
HWG25-01286	1021196	1054 UDELL ST	46208	SETTLE, CORY	01/16/2026	383.00	BRADEN N INDPLS L27 B 12 W 1/2 L28 B 12
HWG25-01290	1057378	1114 W 34TH ST	46208	QUARLES, LINDA	01/16/2026	383.00	ARMSTRONG PARK ADD L329 EX 15FT EAST SIDE L330
HWG25-01297	1065821	1130 W UDELL ST	46208	YARD OF BRICKS LLC	01/16/2026	383.00	BRADEN ETAL N INDPLS ADD W1/2 L34 L13 BRADEN ET/
HWG25-01297	1065821	1130 W UDELL ST	46208	YARD OF BRICKS LLC	01/16/2026	383.00	BRADEN ETAL N INDPLS ADD W1/2 L34 L13 BRADEN ET/
HWG25-01297	1065821	1130 W UDELL ST	46208	YARD OF BRICKS LLC	01/16/2026	383.00	BRADEN ETAL N INDPLS ADD W1/2 L34 L13 BRADEN ET/

Case #	Parcel #	Violation Address	Zipcode	Owner Name	Fee Date	\$\$ Due	Legal Description
HWG25-01297	1065821	1130 W UDELL ST	46208	YARD OF BRICKS LLC	01/16/2026	383.00	BRADEN ETAL N INDPLS ADD W1/2 L34 L13 BRADEN ET/
HWG25-01301	9022505	970 N TREMONT ST	46222	COE, RONALD	01/16/2026	383.00	HAUGH AND CRAWFORD'S SUB L18 B22 & 5' VAC ST N &
HWG25-01301	9022505	970 N TREMONT ST	46222	COE, RONALD	01/16/2026	383.00	HAUGH AND CRAWFORD'S SUB L18 B22 & 5' VAC ST N &
HWG25-01303	1053351	1330 N OAKLAND AVE	46201	CASCADE INVESTMENTS LLC	01/16/2026	383.00	VAJENS SO BROOKSIDE ADD L280
HWG25-01303	1053351	1330 N OAKLAND AVE	46201	CASCADE INVESTMENTS LLC	01/16/2026	383.00	VAJENS SO BROOKSIDE ADD L280
HWG25-01304	1056064	1158 W 35TH ST	46208	IDAF LLC	01/16/2026	383.00	ARMSTRONG PARK ADD L148
HWG25-01304	1056064	1158 W 35TH ST	46208	IDAF LLC	01/16/2026	383.00	ARMSTRONG PARK ADD L148
HWG25-01304	1056064	1158 W 35TH ST	46208	IDAF LLC	01/16/2026	383.00	ARMSTRONG PARK ADD L148
HWG25-01306	1059195	1206 UDELL ST	46208	WILLIAMS, REGINALD	01/16/2026	383.00	BRADENS ETAL NORTH INDPLS L39 B14 & E1/2 L38 B14
HWG25-01306	1059195	1206 UDELL ST	46208	WILLIAMS, REGINALD	01/16/2026	383.00	BRADENS ETAL NORTH INDPLS L39 B14 & E1/2 L38 B14
HWG25-01309	1069223	3346 N CAPITOL AVE	46208	1747 INVESTMENTS INC	01/16/2026	383.00	KENWOOD PARK L55
HWG25-01312	9016559	1157 N MOUNT ST	46222	LLAMBELIS, JEANETTE	01/16/2026	383.00	A V BROWNS WEST 10TH ST ADD L 29
HWG25-01312	9016559	1157 N MOUNT ST	46222	LLAMBELIS, JEANETTE	01/16/2026	383.00	A V BROWNS WEST 10TH ST ADD L 29
HWG25-01312	9016559	1157 N MOUNT ST	46222	LLAMBELIS, JEANETTE	01/16/2026	383.00	A V BROWNS WEST 10TH ST ADD L 29
HWG25-01312	9016559	1157 N MOUNT ST	46222	LLAMBELIS, JEANETTE	01/16/2026	383.00	A V BROWNS WEST 10TH ST ADD L 29
HWG25-01313	1041323	907 N OXFORD ST	46201	AEC CAPITAL LLC	01/16/2026	383.00	JULIAN TRS ADD L17
HWG25-01318	1030812	1826 W VERMONT ST	46222	1747 INVESTMENTS INC	01/16/2026	383.00	LENTZ HRS HOME PL SEC 2 L75
HWG25-01318	1030812	1826 W VERMONT ST	46222	1747 INVESTMENTS INC	01/16/2026	383.00	LENTZ HRS HOME PL SEC 2 L75
HWG25-01318	1030812	1826 W VERMONT ST	46222	1747 INVESTMENTS INC	01/16/2026	383.00	LENTZ HRS HOME PL SEC 2 L75
HWG25-01325	1069068	1206 N OXFORD ST	46201	DENNIS, BRIDGET A	01/16/2026	383.00	VAJENS S BROOKSIDE ADD L98
HWG25-01325	1069068	1206 N OXFORD ST	46201	DENNIS, BRIDGET A	01/16/2026	383.00	VAJENS S BROOKSIDE ADD L98
HWG25-01328	1057855	1042 UDELL ST	46208	BLEU ROSE RESIDENTIAL LLC	01/16/2026	383.00	BRADEN ETAL N INDPLS L30 B12
HWG25-01328	1057855	1042 UDELL ST	46208	BLEU ROSE RESIDENTIAL LLC	01/16/2026	383.00	BRADEN ETAL N INDPLS L30 B12
HWG25-01328	1057855	1042 UDELL ST	46208	BLEU ROSE RESIDENTIAL LLC	01/16/2026	383.00	BRADEN ETAL N INDPLS L30 B12
HWG25-01328	1057855	1042 UDELL ST	46208	BLEU ROSE RESIDENTIAL LLC	01/16/2026	383.00	BRADEN ETAL N INDPLS L30 B12
HWG25-01329	1007877	812 N PARKER AVE	46201	DAP CAPITAL I LLC	01/16/2026	383.00	ESTEP & CO S ADD L5 1' & E & ADJ
HWG25-01329	1007877	812 N PARKER AVE	46201	DAP CAPITAL I LLC	01/16/2026	383.00	ESTEP & CO S ADD L5 1' & E & ADJ
HWG25-01331	1091557	3002 N TACOMA AVE	46218	CASTELLON, LUIS & LIGLO AQUINO	01/16/2026	383.00	TACOMA VILLAGE L1
HWG25-01334	1067475	1240 N OXFORD ST	46201	INDIANA REALTY INVESTMENTS LLC	01/16/2026	383.00	VAJENS SO BROOKSIDE L90
HWG25-01334	1067475	1240 N OXFORD ST	46201	INDIANA REALTY INVESTMENTS LLC	01/16/2026	383.00	VAJENS SO BROOKSIDE L90
HWG25-01343	1025805	1729 THADDEUS ST	46203	LIN, CHANGFEI	01/16/2026	383.00	HUNTS SOUTH EAST ADD L17
HWG25-01345	1051107	1101 N TEMPLE AVE	46201	MILLER, CHRISTOPHER	01/16/2026	383.00	VAJENS SPRINGDALE 75FT W END L66
HWG25-01347	1048111	3301 N CAPITOL AVE	46208	1747 INVESTMENTS INC	01/16/2026	383.00	KENWOOD PARK EX 53 1/2FT E END L67
HWG25-01347	1048111	3301 N CAPITOL AVE	46208	1747 INVESTMENTS INC	01/16/2026	383.00	KENWOOD PARK EX 53 1/2FT E END L67
HWG25-01347	1048111	3301 N CAPITOL AVE	46208	1747 INVESTMENTS INC	01/16/2026	383.00	KENWOOD PARK EX 53 1/2FT E END L67
HWG25-01357	1056495	53 N TACOMA AVE	46201	CUAYA, MARIA I & HENRY BONILLA	01/16/2026	383.00	A M OGLE ET AL EAST PARK ADD L204
HWG25-01357	1056495	53 N TACOMA AVE	46201	CUAYA, MARIA I & HENRY BONILLA	01/16/2026	383.00	A M OGLE ET AL EAST PARK ADD L204

Case #	Parcel #	Violation Address	Zipcode	Owner Name	Fee Date	\$\$ Due	Legal Description
HWG25-01359	1107600	3251 N CAPITOL AVE	46208	YARD OF BRICKS LLC	01/16/2026	383.00	3249 N CAPITOL AVE CONDOMINIUMS UNIT B
HWG25-01365	9004607	1724 N TIBBS AVE	46222	DRANEY, MEGAN	01/16/2026	383.00	RAINBOW RIDGE S 1/2 L33 & L34
HWG25-01365	9004607	1724 N TIBBS AVE	46222	DRANEY, MEGAN	01/16/2026	383.00	RAINBOW RIDGE S 1/2 L33 & L34
HWG25-01368	1034815	3226 N OLNEY ST	46218	IDAF LLC	01/16/2026	383.00	JENNINGS SUGAR GROVE L48 & 20FT N SIDE L49
HWG25-01368	1034815	3226 N OLNEY ST	46218	IDAF LLC	01/16/2026	383.00	JENNINGS SUGAR GROVE L48 & 20FT N SIDE L49
HWG25-01375	1076379	784 W 25TH ST	46208	DC CAPITAL MULTI II LLC	01/16/2026	383.00	LIEBERS ADD L65
HWG25-01375	1076379	784 W 25TH ST	46208	DC CAPITAL MULTI II LLC	01/16/2026	383.00	LIEBERS ADD L65
HWG25-01375	1076379	784 W 25TH ST	46208	DC CAPITAL MULTI II LLC	01/16/2026	383.00	LIEBERS ADD L65
HWG25-01380	1071012	723 W 25TH ST	46208	MATHEWS, WILBERT	01/16/2026	383.00	ALLENS 2ND N ADD L38
HWG25-01380	1071012	723 W 25TH ST	46208	MATHEWS, WILBERT	01/16/2026	383.00	ALLENS 2ND N ADD L38
HWG25-01380	1071012	723 W 25TH ST	46208	MATHEWS, WILBERT	01/16/2026	383.00	ALLENS 2ND N ADD L38
HWG25-01382	1041619	719 W 25TH ST	46208	LIVE LIFE SIMPLY LLC	01/16/2026	383.00	ALLENS 2ND NORTH ADD L37
HWG25-01382	1041619	719 W 25TH ST	46208	LIVE LIFE SIMPLY LLC	01/16/2026	383.00	ALLENS 2ND NORTH ADD L37
HWG25-01382	1041619	719 W 25TH ST	46208	LIVE LIFE SIMPLY LLC	01/16/2026	383.00	ALLENS 2ND NORTH ADD L37
HWG25-01385	1041618	713 W 25TH ST	46208	LIVE LIFE SIMPLY LLC	01/16/2026	383.00	ALLENS 2ND NORTH ADD L36
HWG25-01385	1041618	713 W 25TH ST	46208	LIVE LIFE SIMPLY LLC	01/16/2026	383.00	ALLENS 2ND NORTH ADD L36
HWG25-01385	1041618	713 W 25TH ST	46208	LIVE LIFE SIMPLY LLC	01/16/2026	383.00	ALLENS 2ND NORTH ADD L36
HWG25-01387	1019521	3462 E 25TH ST	46218	DOMINGUEZ, JOSE DE JESUS SOLIS	01/16/2026	383.00	AARON CLEMS SUB L23
HWG25-01387	1019521	3462 E 25TH ST	46218	DOMINGUEZ, JOSE DE JESUS SOLIS	01/16/2026	383.00	AARON CLEMS SUB L23
HWG25-01391	1036971	716 W 25TH ST	46208	LIVE LIFE SIMPLY LLC	01/16/2026	383.00	LIEBERS ADD NORTH INDPLS L82
HWG25-01391	1036971	716 W 25TH ST	46208	LIVE LIFE SIMPLY LLC	01/16/2026	383.00	LIEBERS ADD NORTH INDPLS L82
HWG25-01391	1036971	716 W 25TH ST	46208	LIVE LIFE SIMPLY LLC	01/16/2026	383.00	LIEBERS ADD NORTH INDPLS L82
HWG25-01394	9031564	4002 W WASHINGTON ST	46241	SSV INDIANAPOLIS LLC	01/16/2026	383.00	PT HOLMES EST LOT 2 BEG 351.48' NE OF SW COR L2 1
HWG25-01398	1085834	3362 WALLACE AVE	46218	MOSLEY, ROBERT & REGINA	01/16/2026	383.00	FOREST MANOR SEC C L1045
HWG25-01399	1052921	709 W 25TH ST	46208	LIVE LIFE SIMPLY LLC	01/16/2026	383.00	H R ALLENS 2ND N ADD 38.5FT S LINE 41.3FTN LINE W E
HWG25-01399	1052921	709 W 25TH ST	46208	LIVE LIFE SIMPLY LLC	01/16/2026	383.00	H R ALLENS 2ND N ADD 38.5FT S LINE 41.3FTN LINE W E
HWG25-01399	1052921	709 W 25TH ST	46208	LIVE LIFE SIMPLY LLC	01/16/2026	383.00	H R ALLENS 2ND N ADD 38.5FT S LINE 41.3FTN LINE W E
HWG25-01401	1027849	4615 E 30TH ST	46218	GAITER, RONALD	01/16/2026	383.00	ROWE OFFUTTS E 30TH ST ADD L20
HWG25-01401	1027849	4615 E 30TH ST	46218	GAITER, RONALD	01/16/2026	383.00	ROWE OFFUTTS E 30TH ST ADD L20
HWG25-01401	1027849	4615 E 30TH ST	46218	GAITER, RONALD	01/16/2026	383.00	ROWE OFFUTTS E 30TH ST ADD L20
HWG25-01404	1007893	3001 N EUCLID AVE	46218	MARLA NUNALLY LLC	01/16/2026	383.00	ROBINWOOD ADD L193
HWG25-01404	1007893	3001 N EUCLID AVE	46218	MARLA NUNALLY LLC	01/16/2026	383.00	ROBINWOOD ADD L193
HWG25-01404	1007893	3001 N EUCLID AVE	46218	MARLA NUNALLY LLC	01/16/2026	383.00	ROBINWOOD ADD L193
HWG25-01406	1088489	2430 ADAMS ST	46218	R A D UMBRELLA COMPANY LLC	01/16/2026	383.00	E T FLETCHERS 2ND ADD L162
HWG25-01406	1088489	2430 ADAMS ST	46218	R A D UMBRELLA COMPANY LLC	01/16/2026	383.00	E T FLETCHERS 2ND ADD L162
HWG25-01427	1006755	1611 N RURAL ST	46218	KNIGHT, ROYSTON	01/16/2026	383.00	LIPPENCOTT ET AL SUB FLETCHERS 1ST BROOKSIDE A
HWG25-01427	1006755	1611 N RURAL ST	46218	KNIGHT, ROYSTON	01/16/2026	383.00	LIPPENCOTT ET AL SUB FLETCHERS 1ST BROOKSIDE A

Case #	Parcel #	Violation Address	Zipcode	Owner Name	Fee Date	\$\$ Due	Legal Description
HWG25-01427	1006755	1611 N RURAL ST	46218	KNIGHT, ROYSTON	01/16/2026	383.00	LIPPENCOTT ET AL SUB FLETCHERS 1ST BROOKSIDE A
HWG25-01429	1007748	2911 STATION ST	46218	PILTZER, HELEN	01/16/2026	383.00	BRIGHTWOOD L2 B140
HWG25-01429	1007748	2911 STATION ST	46218	PILTZER, HELEN	01/16/2026	383.00	BRIGHTWOOD L2 B140
HWG25-01429	1007748	2911 STATION ST	46218	PILTZER, HELEN	01/16/2026	383.00	BRIGHTWOOD L2 B140
HWG25-01433	1067490	1113 CONGRESS AVE	46208	AEC CAPITAL LLC	01/16/2026	383.00	CLIFTON PLACE L123
HWG25-01433	1067490	1113 CONGRESS AVE	46208	AEC CAPITAL LLC	01/16/2026	383.00	CLIFTON PLACE L123
HWG25-01433	1067490	1113 CONGRESS AVE	46208	AEC CAPITAL LLC	01/16/2026	383.00	CLIFTON PLACE L123
HWG25-01433	1067490	1113 CONGRESS AVE	46208	AEC CAPITAL LLC	01/16/2026	383.00	CLIFTON PLACE L123
HWG25-01437	1003030	2842 STATION ST	46218	EDMONDS, EULA B	01/16/2026	383.00	AMENDED BRIGHTWOOD L2 BLK152
HWG25-01437	1003030	2842 STATION ST	46218	EDMONDS, EULA B	01/16/2026	383.00	AMENDED BRIGHTWOOD L2 BLK152
HWG25-01437	1003030	2842 STATION ST	46218	EDMONDS, EULA B	01/16/2026	383.00	AMENDED BRIGHTWOOD L2 BLK152
HWG25-01439	1031968	2320 SHELBY ST	46203	NEU, JOSEPH B	01/16/2026	383.00	PT E 1/2 NE1/4 S24 T15 R3 IRR TR BEG 805FT S OFN LIN
HWG25-01440	1089121	1550 N RURAL ST	46201	PS1 LLC	01/16/2026	383.00	VAJENS SPRINGDALE SUB 40FT N OF 40FT S END L121
HWG25-01440	1089121	1550 N RURAL ST	46201	PS1 LLC	01/16/2026	383.00	VAJENS SPRINGDALE SUB 40FT N OF 40FT S END L121
HWG25-01441	9029792	2326 GROFF AVE	46222	MDR INVESTMENTS INC	01/16/2026	383.00	KESSLER PARK ADD LOT 171
HWG25-01441	9029792	2326 GROFF AVE	46222	MDR INVESTMENTS INC	01/16/2026	383.00	KESSLER PARK ADD LOT 171
HWG25-01441	9029792	2326 GROFF AVE	46222	MDR INVESTMENTS INC	01/16/2026	383.00	KESSLER PARK ADD LOT 171
HWG25-01447	9015746	309 S WARMAN AVE	46222	WILLIAMS, CHARLES L III	01/16/2026	383.00	ROSEMONT ADD L 48 1ST. SEC
HWG25-01447	9015746	309 S WARMAN AVE	46222	WILLIAMS, CHARLES L III	01/16/2026	383.00	ROSEMONT ADD L 48 1ST. SEC
HWG25-01462	1015257	1367 N KEALING AVE	46201	AEC CAPITAL LLC	01/16/2026	383.00	HAAS E 10TH ST ADD L85
HWG25-01462	1015257	1367 N KEALING AVE	46201	AEC CAPITAL LLC	01/16/2026	383.00	HAAS E 10TH ST ADD L85
HWG25-01463	1041905	337 PARKWAY AVE	46225	PLATINUM SPE LLC	01/16/2026	383.00	DUNLOP & TUTEWILERS SUB MORRIS ADD L56 & 15' W :
HWG25-01463	1041905	337 PARKWAY AVE	46225	PLATINUM SPE LLC	01/16/2026	383.00	DUNLOP & TUTEWILERS SUB MORRIS ADD L56 & 15' W :
HWG25-01466	9018613	26 S WARMAN AVE	46222	ATTACK LIFE II LLC	01/16/2026	383.00	CARPENTERS HOME PLACE 4TH SEC L157
HWG25-01468	1013462	2907 FOREST MANOR AVE	46218	INVESTORS FUNDING LLC	01/16/2026	383.00	HARE S 1ST ADD TO BRIGHTWOOD N1/2 L8
HWG25-01469	1056463	2845 FOREST MANOR AVE	46218	HILLERY, RODNEY	01/16/2026	383.00	M L HARES 1ST ADD N1/2 L12
HWG25-01469	1056463	2845 FOREST MANOR AVE	46218	HILLERY, RODNEY	01/16/2026	383.00	M L HARES 1ST ADD N1/2 L12
HWG25-01469	1056463	2845 FOREST MANOR AVE	46218	HILLERY, RODNEY	01/16/2026	383.00	M L HARES 1ST ADD N1/2 L12
HWG25-01471	1036883	1345 W 27TH ST	46208	INSIGHT DEVELOPMENT CORPORATION	01/16/2026	383.00	C F ROBBINS N INDPLS ADD L53
HWG25-01471	1036883	1345 W 27TH ST	46208	INSIGHT DEVELOPMENT CORPORATION	01/16/2026	383.00	C F ROBBINS N INDPLS ADD L53
HWG25-01475	1064025	3517 N RILEY AVE	46218	GROCE, ANITA G	01/16/2026	383.00	TATMAN MANOR ADD L91
HWG25-01475	1064025	3517 N RILEY AVE	46218	GROCE, ANITA G	01/16/2026	383.00	TATMAN MANOR ADD L91
HWG25-01486	1051580	3342 N CHESTER AVE	46218	TEGDORO GWENTHY LLC	01/16/2026	383.00	FIRST STATE ADD L76
HWG25-01486	1051580	3342 N CHESTER AVE	46218	TEGDORO GWENTHY LLC	01/16/2026	383.00	FIRST STATE ADD L76
HWG25-01486	1051580	3342 N CHESTER AVE	46218	TEGDORO GWENTHY LLC	01/16/2026	383.00	FIRST STATE ADD L76
HWG25-01488	1054007	1513 S BELMONT AVE	46221	REI DEVELOPMENT GROUP LLC	01/16/2026	383.00	JOHNSONS BELMONT PK 13FT S SIDE L145 & 27FT N SII
HWG25-01488	1054007	1513 S BELMONT AVE	46221	REI DEVELOPMENT GROUP LLC	01/16/2026	383.00	JOHNSONS BELMONT PK 13FT S SIDE L145 & 27FT N SII

Case #	Parcel #	Violation Address	Zipcode	Owner Name	Fee Date	\$\$ Due	Legal Description
HWG25-01488	1054007	1513 S BELMONT AVE	46221	REI DEVELOPMENT GROUP LLC	01/16/2026	383.00	JOHNSONS BELMONT PK 13FT S SIDE L145 & 27FT N SII
HWG25-01490	1067607	3614 N ILLINOIS ST	46208	NATIONAL ASSET SOLUTIONS LLC	01/16/2026	383.00	FRANK L DOUGHERTY AND WIFE'S SUBDIVISION OF BL
HWG25-01490	1067607	3614 N ILLINOIS ST	46208	NATIONAL ASSET SOLUTIONS LLC	01/16/2026	383.00	FRANK L DOUGHERTY AND WIFE'S SUBDIVISION OF BL
HWG25-01490	1067607	3614 N ILLINOIS ST	46208	NATIONAL ASSET SOLUTIONS LLC	01/16/2026	383.00	FRANK L DOUGHERTY AND WIFE'S SUBDIVISION OF BL
HWG25-01492	1021232	2139 COLUMBIA AVE	46202	OLIVIA REAL ESTATE EMPIRE LLC	01/16/2026	383.00	BRUCE BAKERS ADD L11 B4
HWG25-01495	1074279	144 W 33RD ST	46208	144 WEST 33RD STREET LAND TRUST	01/16/2026	383.00	KENWOOD PARK 53.5FT E END L67
HWG25-01495	1074279	144 W 33RD ST	46208	144 WEST 33RD STREET LAND TRUST	01/16/2026	383.00	KENWOOD PARK 53.5FT E END L67
HWG25-01499	1021561	825 DIVISION ST	46221	JPQ INVESTMENTS INC	01/16/2026	383.00	MC CARTYS 11TH W SIDE ADD L500
HWG25-01501	7009542	111 S RITTER AVE	46219	ALLEN, CARL L	01/16/2026	383.00	C A SHOTWELLS SUB L24
HWG25-01502	1107210	3509 N ILLINOIS ST	46208	INDY ASSET LLC	01/16/2026	383.00	3509 N ILLINOIS ST CONDOMINIUMS UNIT A
HWG25-01502	1107210	3509 N ILLINOIS ST	46208	INDY ASSET LLC	01/16/2026	383.00	3509 N ILLINOIS ST CONDOMINIUMS UNIT A
HWG25-01502	1107210	3509 N ILLINOIS ST	46208	INDY ASSET LLC	01/16/2026	383.00	3509 N ILLINOIS ST CONDOMINIUMS UNIT A
HWG25-01506	1051717	28 N SHERMAN DR	46201	PEREZ, PAUL	01/16/2026	383.00	HOLLYWOOD PL L13
HWG25-01506	1051717	28 N SHERMAN DR	46201	PEREZ, PAUL	01/16/2026	383.00	HOLLYWOOD PL L13
HWG25-01506	1051717	28 N SHERMAN DR	46201	PEREZ, PAUL	01/16/2026	383.00	HOLLYWOOD PL L13
HWG25-01506	1051717	28 N SHERMAN DR	46201	PEREZ, PAUL	01/16/2026	383.00	HOLLYWOOD PL L13
HWG25-01517	1074191	4310 SPANN AVE	46203	ENAS, ELIZABETH	01/16/2026	383.00	TUTTLE SUB DAGGY S STAR ADD L18
HWG25-01517	1074191	4310 SPANN AVE	46203	ENAS, ELIZABETH	01/16/2026	383.00	TUTTLE SUB DAGGY S STAR ADD L18
HWG25-01517	1074191	4310 SPANN AVE	46203	ENAS, ELIZABETH	01/16/2026	383.00	TUTTLE SUB DAGGY S STAR ADD L18
HWG25-01517	1074191	4310 SPANN AVE	46203	ENAS, ELIZABETH	01/16/2026	383.00	TUTTLE SUB DAGGY S STAR ADD L18
HWG25-01521	1036147	1840 MANSFIELD ST	46202	CHACE PROPERTIES LLC %CELA DOPP	01/16/2026	383.00	MARION PARK ADD L361
HWG25-01521	1036147	1840 MANSFIELD ST	46202	CHACE PROPERTIES LLC %CELA DOPP	01/16/2026	383.00	MARION PARK ADD L361
HWG25-01521	1036147	1840 MANSFIELD ST	46202	CHACE PROPERTIES LLC %CELA DOPP	01/16/2026	383.00	MARION PARK ADD L361
HWG25-01522	9011479	344 S EDGEHILL RD	46241	TWH INDY LLC	01/16/2026	383.00	WESTRIDGE L120-L123
HWG25-01522	9011479	344 S EDGEHILL RD	46241	TWH INDY LLC	01/16/2026	383.00	WESTRIDGE L120-L123
HWG25-01522	9011479	344 S EDGEHILL RD	46241	TWH INDY LLC	01/16/2026	383.00	WESTRIDGE L120-L123
HWG25-01525	1010184	139 S ELDER AVE	46222	139 ELDER TRUST	01/16/2026	383.00	CONNATYS 2ND ADD L41
HWG25-01525	1010184	139 S ELDER AVE	46222	139 ELDER TRUST	01/16/2026	383.00	CONNATYS 2ND ADD L41
HWG25-01527	1034021	42 N FOREST AVE	46201	INFINITE ROUTES LLC	01/16/2026	383.00	CLEM & GANTS ADD L9
HWG25-01527	1034021	42 N FOREST AVE	46201	INFINITE ROUTES LLC	01/16/2026	383.00	CLEM & GANTS ADD L9
HWG25-01527	1034021	42 N FOREST AVE	46201	INFINITE ROUTES LLC	01/16/2026	383.00	CLEM & GANTS ADD L9
HWG25-01528	1091880	1846 E 30TH ST	46218	CALBOB REALTY CORP	01/16/2026	383.00	MARGARET TERRELL S ADD L7-L9 & E1/2 L6 & PT SE1/4
HWG25-01530	1062297	308 E SOUTHERN AVE	46225	BANTLE, ALBERT & ALICE J BANTLE RE	01/16/2026	383.00	GRINSLADE PARKSIDE HTS L10
HWG25-01530	1062297	308 E SOUTHERN AVE	46225	BANTLE, ALBERT & ALICE J BANTLE RE	01/16/2026	383.00	GRINSLADE PARKSIDE HTS L10
HWG25-01530	1062297	308 E SOUTHERN AVE	46225	BANTLE, ALBERT & ALICE J BANTLE RE	01/16/2026	383.00	GRINSLADE PARKSIDE HTS L10
HWG25-01530	1062297	308 E SOUTHERN AVE	46225	BANTLE, ALBERT & ALICE J BANTLE RE	01/16/2026	383.00	GRINSLADE PARKSIDE HTS L10
HWG25-01534	1057126	226 N REISNER ST	46222	RIDE LLC	01/16/2026	383.00	MINKNERS WILMOTH PL BLAKE & RAY SUB L1

Case #	Parcel #	Violation Address	Zipcode	Owner Name	Fee Date	\$\$ Due	Legal Description
HWG25-01535	1066338	2201 N HARDING ST	46208	BALUMGRAPH, PERRY	01/16/2026	383.00	HARDESTY SUB JONES ADD 50FT S END L21 THRU L24E
HWG25-01535	1066338	2201 N HARDING ST	46208	BALUMGRAPH, PERRY	01/16/2026	383.00	HARDESTY SUB JONES ADD 50FT S END L21 THRU L24E
HWG25-01535	1066338	2201 N HARDING ST	46208	BALUMGRAPH, PERRY	01/16/2026	383.00	HARDESTY SUB JONES ADD 50FT S END L21 THRU L24E
HWG25-01535	1066338	2201 N HARDING ST	46208	BALUMGRAPH, PERRY	01/16/2026	383.00	HARDESTY SUB JONES ADD 50FT S END L21 THRU L24E
HWG25-01542	1046012	1930 N OXFORD ST	46218	MARTINEZ, ROBERTO	01/16/2026	383.00	POLKS SUB 135FT E END L7
HWG25-01542	1046012	1930 N OXFORD ST	46218	MARTINEZ, ROBERTO	01/16/2026	383.00	POLKS SUB 135FT E END L7
HWG25-01542	1046012	1930 N OXFORD ST	46218	MARTINEZ, ROBERTO	01/16/2026	383.00	POLKS SUB 135FT E END L7
HWG25-01546	1047756	1050 EUGENE ST	46208	YARD OF BRICKS LLC	01/16/2026	383.00	BRADEN ET AL NORTH INDPLS ADD L28 B4
HWG25-01546	1047756	1050 EUGENE ST	46208	YARD OF BRICKS LLC	01/16/2026	383.00	BRADEN ET AL NORTH INDPLS ADD L28 B4
HWG25-01546	1047756	1050 EUGENE ST	46208	YARD OF BRICKS LLC	01/16/2026	383.00	BRADEN ET AL NORTH INDPLS ADD L28 B4
HWG25-01546	1047756	1050 EUGENE ST	46208	YARD OF BRICKS LLC	01/16/2026	383.00	BRADEN ET AL NORTH INDPLS ADD L28 B4
HWG25-01555	1061743	1138 W 30TH ST	46208	ODYSSEY VENTURES ACQUISITIONS L	01/16/2026	383.00	ARMSTRONG 1ST ADD L9 B8
HWG25-01555	1061743	1138 W 30TH ST	46208	ODYSSEY VENTURES ACQUISITIONS L	01/16/2026	383.00	ARMSTRONG 1ST ADD L9 B8
HWG25-01556	1067237	501 N TACOMA AVE	46201	J SULLIVAN REAL ESTATE LLC	01/16/2026	383.00	GEORGE F MCGINNIS SUB L26
HWG25-01556	1067237	501 N TACOMA AVE	46201	J SULLIVAN REAL ESTATE LLC	01/16/2026	383.00	GEORGE F MCGINNIS SUB L26
HWG25-01556	1067237	501 N TACOMA AVE	46201	J SULLIVAN REAL ESTATE LLC	01/16/2026	383.00	GEORGE F MCGINNIS SUB L26
HWG25-01557	1014183	1149 W 30TH ST	46208	YARD OF BRICKS LLC	01/16/2026	383.00	BRADEN ET AL NORTH INDPLS ADD L14 B5 & E1/2 L15 B
HWG25-01557	1014183	1149 W 30TH ST	46208	YARD OF BRICKS LLC	01/16/2026	383.00	BRADEN ET AL NORTH INDPLS ADD L14 B5 & E1/2 L15 B
HWG25-01557	1014183	1149 W 30TH ST	46208	YARD OF BRICKS LLC	01/16/2026	383.00	BRADEN ET AL NORTH INDPLS ADD L14 B5 & E1/2 L15 B
HWG25-01557	1014183	1149 W 30TH ST	46208	YARD OF BRICKS LLC	01/16/2026	383.00	BRADEN ET AL NORTH INDPLS ADD L14 B5 & E1/2 L15 B
HWG25-01567	1032217	3535 GRACELAND AVE	46208	ATTACK LIFE II LLC	01/16/2026	383.00	AVONDALE L39
HWG25-01567	1032217	3535 GRACELAND AVE	46208	ATTACK LIFE II LLC	01/16/2026	383.00	AVONDALE L39
HWG25-01567	1032217	3535 GRACELAND AVE	46208	ATTACK LIFE II LLC	01/16/2026	383.00	AVONDALE L39
HWG25-01567	1032217	3535 GRACELAND AVE	46208	ATTACK LIFE II LLC	01/16/2026	383.00	AVONDALE L39
HWG25-01599	4000645	3855 N EMERSON AVE	46226	HARMONY PARK APARTMENTS LLC	01/16/2026	383.00	MAPLE HILL ADD CORRECTED PT L8, PT L9 & PT L10 E
HWG25-01599	4000645	3855 N EMERSON AVE	46226	HARMONY PARK APARTMENTS LLC	01/16/2026	383.00	MAPLE HILL ADD CORRECTED PT L8, PT L9 & PT L10 E
HWG25-01599	4000645	3855 N EMERSON AVE	46226	HARMONY PARK APARTMENTS LLC	01/16/2026	383.00	MAPLE HILL ADD CORRECTED PT L8, PT L9 & PT L10 E
HWG25-01599	4000645	3855 N EMERSON AVE	46226	HARMONY PARK APARTMENTS LLC	01/16/2026	383.00	MAPLE HILL ADD CORRECTED PT L8, PT L9 & PT L10 E
HWG25-01600	7014534	305 S BOEHRNING ST	46219	US BANK NA	01/16/2026	383.00	PT E1/2 NE1/4 S7 T15 R5 BEG 1887.8' N & 285' W OF SE C
HWG25-01600	7014534	305 S BOEHRNING ST	46219	US BANK NA	01/16/2026	383.00	PT E1/2 NE1/4 S7 T15 R5 BEG 1887.8' N & 285' W OF SE C
HWG25-01600	7014534	305 S BOEHRNING ST	46219	US BANK NA	01/16/2026	383.00	PT E1/2 NE1/4 S7 T15 R5 BEG 1887.8' N & 285' W OF SE C
HWG25-01600	7014534	305 S BOEHRNING ST	46219	US BANK NA	01/16/2026	383.00	PT E1/2 NE1/4 S7 T15 R5 BEG 1887.8' N & 285' W OF SE C
HWG25-01603	1077187	1924 CORNELL AVE	46202	WEBSTER, NICOLE	01/16/2026	383.00	BELLS SUB JOHNSON HRS ADD L11
HWG25-01603	1077187	1924 CORNELL AVE	46202	WEBSTER, NICOLE	01/16/2026	383.00	BELLS SUB JOHNSON HRS ADD L11
HWG25-01614	7047281	11004 E WASHINGTON ST	46229	RAYFORD FOUNDATION CORP	01/16/2026	383.00	GERMAN CHURCH SENIOR APARTMENTS SUBDIVISION
HWG25-01614	7047281	11004 E WASHINGTON ST	46229	RAYFORD FOUNDATION CORP	01/16/2026	383.00	GERMAN CHURCH SENIOR APARTMENTS SUBDIVISION
HWG25-01617	2003050	3292 S LYONS AVE	46221	JOHNSON, WILLIAM W & ROSEMARY T	01/16/2026	383.00	MARS HILL PT BLK G BEG 741' N OF SE COR P.O.B.

Case #	Parcel #	Violation Address	Zipcode	Owner Name	Fee Date	\$\$ Due	Legal Description
HWG25-01617	2003050	3292 S LYONS AVE	46221	JOHNSON, WILLIAM W & ROSEMARY T	01/16/2026	383.00	MARS HILL PT BLK G BEG 741' N OF SE COR P.O.B
HWG25-01617	2003050	3292 S LYONS AVE	46221	JOHNSON, WILLIAM W & ROSEMARY T	01/16/2026	383.00	MARS HILL PT BLK G BEG 741' N OF SE COR P.O.B
HWG25-01618	1015657	1824 RUCKLE ST	46202	1824 RUCKLE STREET LLC	01/16/2026	383.00	RUDDLES SUB JOHNSONS HRS HEIRS PT L6 SW COR
HWG25-01618	1015657	1824 RUCKLE ST	46202	1824 RUCKLE STREET LLC	01/16/2026	383.00	RUDDLES SUB JOHNSONS HRS HEIRS PT L6 SW COR
HWG25-01622	2000782	3325 S LYONS AVE	46221	SHIMOL, ELAD BEN	01/16/2026	383.00	MARS HILL L0354
HWG25-01622	2000782	3325 S LYONS AVE	46221	SHIMOL, ELAD BEN	01/16/2026	383.00	MARS HILL L0354
HWG25-01625	2000215	3318 S RYBOLT AVE	46221	PS INDY 18 LP	01/16/2026	383.00	MARS HILL L0627
HWG25-01625	2000215	3318 S RYBOLT AVE	46221	PS INDY 18 LP	01/16/2026	383.00	MARS HILL L0627
HWG25-01626	2000544	3326 S RYBOLT AVE	46221	HERNANDEZ, RODRIGO	01/16/2026	383.00	MARS HILL L628 & L629
HWG25-01626	2000544	3326 S RYBOLT AVE	46221	HERNANDEZ, RODRIGO	01/16/2026	383.00	MARS HILL L628 & L629
HWG25-01626	2000544	3326 S RYBOLT AVE	46221	HERNANDEZ, RODRIGO	01/16/2026	383.00	MARS HILL L628 & L629
HWG25-01630	1068042	529 W 26TH ST	46208	HARPOLE, TILLMAN H AMERICAN LEGIC	01/16/2026	383.00	MOESCH 3RD ADD L39
HWG25-01630	1068042	529 W 26TH ST	46208	HARPOLE, TILLMAN H AMERICAN LEGIC	01/16/2026	383.00	MOESCH 3RD ADD L39
HWG25-01630	1068042	529 W 26TH ST	46208	HARPOLE, TILLMAN H AMERICAN LEGIC	01/16/2026	383.00	MOESCH 3RD ADD L39
HWG25-01634	1047883	533 W 26TH ST	46208	HARPOLE, TILLMAN H AMERICAN LEGIC	01/16/2026	383.00	MOESCHS 3RD ADD L40
HWG25-01634	1047883	533 W 26TH ST	46208	HARPOLE, TILLMAN H AMERICAN LEGIC	01/16/2026	383.00	MOESCHS 3RD ADD L40
HWG25-01634	1047883	533 W 26TH ST	46208	HARPOLE, TILLMAN H AMERICAN LEGIC	01/16/2026	383.00	MOESCHS 3RD ADD L40
HWG25-01637	1060109	3350 N GLADSTONE AVE	46218	JL CAPITAL HOLDINGS LLC	01/16/2026	383.00	TUCKERS E 34TH ST ADD L73
HWG25-01637	1060109	3350 N GLADSTONE AVE	46218	JL CAPITAL HOLDINGS LLC	01/16/2026	383.00	TUCKERS E 34TH ST ADD L73
HWG25-01637	1060109	3350 N GLADSTONE AVE	46218	JL CAPITAL HOLDINGS LLC	01/16/2026	383.00	TUCKERS E 34TH ST ADD L73
HWG25-01638	1072800	561 W 26TH ST	46208	HARPOLE, TILLMAN H THE AMERICAN L	01/16/2026	383.00	MOESCHS 3RD ADD L46
HWG25-01638	1072800	561 W 26TH ST	46208	HARPOLE, TILLMAN H THE AMERICAN L	01/16/2026	383.00	MOESCHS 3RD ADD L46
HWG25-01638	1072800	561 W 26TH ST	46208	HARPOLE, TILLMAN H THE AMERICAN L	01/16/2026	383.00	MOESCHS 3RD ADD L46
HWG25-01648	1067845	845 EDGEMONT AVE	46208	TYLER, DWAYNE	01/16/2026	383.00	ALLENS 2ND N ADD L221
HWG25-01648	1067845	845 EDGEMONT AVE	46208	TYLER, DWAYNE	01/16/2026	383.00	ALLENS 2ND N ADD L221
HWG25-01648	1067845	845 EDGEMONT AVE	46208	TYLER, DWAYNE	01/16/2026	383.00	ALLENS 2ND N ADD L221
HWG25-01663	1010520	980 EDGEMONT AVE	46208	980 EDGEMONT LLC	01/16/2026	383.00	ALLENS 2ND NORTH ADD PT L125 & L126 SW COR L125
HWG25-01663	1010520	980 EDGEMONT AVE	46208	980 EDGEMONT LLC	01/16/2026	383.00	ALLENS 2ND NORTH ADD PT L125 & L126 SW COR L125
HWG25-01668	7010172	41 N ELIZABETH ST	46219	THOMPSON, JOSEPH R	01/16/2026	383.00	WAGNERS ADD L39
HWG25-01673	9004535	4403 W VERMONT ST	46222	BEZANT, RANDALL N	01/16/2026	383.00	MANNVILLE PARK L10
HWG25-01673	9004535	4403 W VERMONT ST	46222	BEZANT, RANDALL N	01/16/2026	383.00	MANNVILLE PARK L10
HWG25-01673	9004535	4403 W VERMONT ST	46222	BEZANT, RANDALL N	01/16/2026	383.00	MANNVILLE PARK L10
HWG25-01677	9010456	4403 W VERMONT ST	46222	BEZANT, RANDALL N	01/16/2026	383.00	MANNVILLE PARK L 8
HWG25-01677	9010456	4403 W VERMONT ST	46222	BEZANT, RANDALL N	01/16/2026	383.00	MANNVILLE PARK L 8
HWG25-01677	9010456	4403 W VERMONT ST	46222	BEZANT, RANDALL N	01/16/2026	383.00	MANNVILLE PARK L 8
HWG25-01680	2000545	3336 S RYBOLT AVE	46221	PS INDY 18 LP	01/16/2026	383.00	MARS HILL L631
HWG25-01680	2000545	3336 S RYBOLT AVE	46221	PS INDY 18 LP	01/16/2026	383.00	MARS HILL L631

Case #	Parcel #	Violation Address	Zipcode	Owner Name	Fee Date	\$\$ Due	Legal Description
HWG25-01682	2001016	3336 S RYBOLT AVE	46221	PS INDY 18 LP	01/16/2026	383.00	MARS HILL L0630
HWG25-01682	2001016	3336 S RYBOLT AVE	46221	PS INDY 18 LP	01/16/2026	383.00	MARS HILL L0630
HWG25-01682	2001016	3336 S RYBOLT AVE	46221	PS INDY 18 LP	01/16/2026	383.00	MARS HILL L0630
HWG25-01684	2001430	3336 S RYBOLT AVE	46221	PS INDY 18 LP	01/16/2026	383.00	MARS HILL L0632
HWG25-01684	2001430	3336 S RYBOLT AVE	46221	PS INDY 18 LP	01/16/2026	383.00	MARS HILL L0632
HWG25-01702	3016733	3325 CAPSELLA LN	46203	CBPIC IN OWNER I LLC	01/16/2026	383.00	FRANKLIN GARDENS SEC 3 L 226
HWG25-01702	3016733	3325 CAPSELLA LN	46203	CBPIC IN OWNER I LLC	01/16/2026	383.00	FRANKLIN GARDENS SEC 3 L 226
HWG25-01706	1094162	2412 BROOKSIDE PKWY NDR	46201	AZURE HOMES LLC	01/16/2026	383.00	SPADES PARK ADD SEC 4 L89 EX 57.4' N END
HWG25-01706	1094162	2412 BROOKSIDE PKWY NDR	46201	AZURE HOMES LLC	01/16/2026	383.00	SPADES PARK ADD SEC 4 L89 EX 57.4' N END
HWG25-01710	1107609	2826 BROOKSIDE AVE	46218	CB12 LLC	01/16/2026	383.00	2824 BROOKSIDE AVE CONDOMINIUMS UNIT B
HWG25-01710	1107609	2826 BROOKSIDE AVE	46218	CB12 LLC	01/16/2026	383.00	2824 BROOKSIDE AVE CONDOMINIUMS UNIT B
HWG25-01710	1107609	2826 BROOKSIDE AVE	46218	CB12 LLC	01/16/2026	383.00	2824 BROOKSIDE AVE CONDOMINIUMS UNIT B
HWG25-01719	7024461	1850 PRISCILLA AVE	46218	PINE GROVE RESIDENTIAL FUNDING I	01/16/2026	383.00	ARLINGTON HEIGHTS 3RD SEC PT L37 BEG 121.15FT S
HWG25-01719	7024461	1850 PRISCILLA AVE	46218	PINE GROVE RESIDENTIAL FUNDING I	01/16/2026	383.00	ARLINGTON HEIGHTS 3RD SEC PT L37 BEG 121.15FT S
HWG25-01720	1047115	617 N GRANT AVE	46201	LICHLI PROPERTIES LLC	01/16/2026	383.00	REYNOLDS N TUXEDO ADD L98
HWG25-01721	1056412	621 N GRANT AVE	46201	PS INDY 36 LP	01/16/2026	383.00	REYNOLDS N TUXEDO ADD L97
HWG25-01721	1056412	621 N GRANT AVE	46201	PS INDY 36 LP	01/16/2026	383.00	REYNOLDS N TUXEDO ADD L97
HWG25-01722	1037540	953 N BOSART AVE	46201	NAPTOWN CONTRSUCTION SERVICES I	01/16/2026	383.00	CROSS TRS CLIFFORD AVE ADD L210 & VAC STRIP E& A
HWG25-01722	1037540	953 N BOSART AVE	46201	NAPTOWN CONTRSUCTION SERVICES I	01/16/2026	383.00	CROSS TRS CLIFFORD AVE ADD L210 & VAC STRIP E& A
HWG25-01725	1048155	1212 BURDSAL PKWY	46208	ARGENTO REALTY EVANSVILLE LLC	01/16/2026	383.00	C A OWENS PARK GROVE L28 B4
HWG25-01725	1048155	1212 BURDSAL PKWY	46208	ARGENTO REALTY EVANSVILLE LLC	01/16/2026	383.00	C A OWENS PARK GROVE L28 B4
HWG25-01730	1090962	2816 E 11TH ST	46201	2816 11TH TRUST %TRUSTEE JAMES R	01/16/2026	383.00	VAJENS S BROOKSIDE 62FT W END L109
HWG25-01730	1090962	2816 E 11TH ST	46201	2816 11TH TRUST %TRUSTEE JAMES R	01/16/2026	383.00	VAJENS S BROOKSIDE 62FT W END L109
HWG25-01731	9016765	257 N ADDISON ST	46222	EMS HOLDINGS 1 LLC	01/16/2026	383.00	WEST PARK 3RD SEC L277
HWG25-01733	9024283	302 HARRIS AVE	46222	DC CAPITAL MULTI II LLC	01/16/2026	383.00	A C HARRIS EXEC N & S ADD TO MOUNT JACKSON L41
HWG25-01733	9024283	302 HARRIS AVE	46222	DC CAPITAL MULTI II LLC	01/16/2026	383.00	A C HARRIS EXEC N & S ADD TO MOUNT JACKSON L41
HWG25-01733	9024283	302 HARRIS AVE	46222	DC CAPITAL MULTI II LLC	01/16/2026	383.00	A C HARRIS EXEC N & S ADD TO MOUNT JACKSON L41
HWG25-01734	9007090	2625 S RYBOLT AVE	46241	PS INDY 36 LP	01/16/2026	383.00	MARS HILL L752
HWG25-01734	9007090	2625 S RYBOLT AVE	46241	PS INDY 36 LP	01/16/2026	383.00	MARS HILL L752
HWG25-01737	9006090	2936 S LYONS AVE	46241	ODOM, HOMER C	01/16/2026	383.00	MARS HILL L 305
HWG25-01737	9006090	2936 S LYONS AVE	46241	ODOM, HOMER C	01/16/2026	383.00	MARS HILL L 305
HWG25-01737	9006090	2936 S LYONS AVE	46241	ODOM, HOMER C	01/16/2026	383.00	MARS HILL L 305
HWG25-01737	9006090	2936 S LYONS AVE	46241	ODOM, HOMER C	01/16/2026	383.00	MARS HILL L 305
HWG25-01739	1080222	948 N KEALING AVE	46201	SAMA, NIMISHA REDDY	01/16/2026	383.00	LUKENBILLS E 10TH ST ADD L57
HWG25-01739	1080222	948 N KEALING AVE	46201	SAMA, NIMISHA REDDY	01/16/2026	383.00	LUKENBILLS E 10TH ST ADD L57
HWG25-01739	1080222	948 N KEALING AVE	46201	SAMA, NIMISHA REDDY	01/16/2026	383.00	LUKENBILLS E 10TH ST ADD L57
HWG25-01744	1002914	1548 SPANN AVE	46203	AMIDA SPECIAL OPPORTUNITY INVEST	01/16/2026	383.00	SPANN & COS 2ND WOODLAWN L530

Case #	Parcel #	Violation Address	Zipcode	Owner Name	Fee Date	\$\$ Due	Legal Description
HWG25-01744	1002914	1548 SPANN AVE	46203	AMIDA SPECIAL OPPORTUNITY INVEST	01/16/2026	383.00	SPANN & COS 2ND WOODLAWN L530
HWG25-01758	7026126	3708 LORI LN	46226	SCJ 48 LLC	01/16/2026	383.00	GLICKS FRANKLIN ROAD ADD 3RD SEC L428
HWG25-01758	7026126	3708 LORI LN	46226	SCJ 48 LLC	01/16/2026	383.00	GLICKS FRANKLIN ROAD ADD 3RD SEC L428
HWG25-01758	7026126	3708 LORI LN	46226	SCJ 48 LLC	01/16/2026	383.00	GLICKS FRANKLIN ROAD ADD 3RD SEC L428
HWG25-01760	1097187	701 N PENNSYLVANIA ST	46204	MOLLER 701 N PENN LLC	01/16/2026	383.00	FRAZEES SUB 49.10FT S SIDE L7 OL37
HWG25-01760	1097187	701 N PENNSYLVANIA ST	46204	MOLLER 701 N PENN LLC	01/16/2026	383.00	FRAZEES SUB 49.10FT S SIDE L7 OL37
HWG25-01760	1097187	701 N PENNSYLVANIA ST	46204	MOLLER 701 N PENN LLC	01/16/2026	383.00	FRAZEES SUB 49.10FT S SIDE L7 OL37
HWG25-01760	1097187	701 N PENNSYLVANIA ST	46204	MOLLER 701 N PENN LLC	01/16/2026	383.00	FRAZEES SUB 49.10FT S SIDE L7 OL37
HWG25-01770	4009115	5408 E 40TH ST	46226	PROVIDENT TRUST GROUP FBO REBECC	01/16/2026	383.00	GLICKS HERMANS LIEBERMANS & ZWEIGS ARLINGTON
HWG25-01770	4009115	5408 E 40TH ST	46226	PROVIDENT TRUST GROUP FBO REBECC	01/16/2026	383.00	GLICKS HERMANS LIEBERMANS & ZWEIGS ARLINGTON
HWG25-01770	4009115	5408 E 40TH ST	46226	PROVIDENT TRUST GROUP FBO REBECC	01/16/2026	383.00	GLICKS HERMANS LIEBERMANS & ZWEIGS ARLINGTON
HWG25-01773	8011651	409 BERKLEY RD	46208	M DOT MANAGEMENT LLC	01/16/2026	383.00	BEVERLY HEIGHTS 2ND SEC L141
HWG25-01773	8011651	409 BERKLEY RD	46208	M DOT MANAGEMENT LLC	01/16/2026	383.00	BEVERLY HEIGHTS 2ND SEC L141
HWG25-01773	8011651	409 BERKLEY RD	46208	M DOT MANAGEMENT LLC	01/16/2026	383.00	BEVERLY HEIGHTS 2ND SEC L141
HWG25-01773	8011651	409 BERKLEY RD	46208	M DOT MANAGEMENT LLC	01/16/2026	383.00	BEVERLY HEIGHTS 2ND SEC L141
HWG25-01783	1002925	24 N GLADSTONE AVE	46201	JAYBIRD CONSTRUCTION INC	01/16/2026	383.00	TUXEDO PARK 17' S SIDE L41 & 16' N SIDE L42 B2
HWG25-01783	1002925	24 N GLADSTONE AVE	46201	JAYBIRD CONSTRUCTION INC	01/16/2026	383.00	TUXEDO PARK 17' S SIDE L41 & 16' N SIDE L42 B2
HWG25-01783	1002925	24 N GLADSTONE AVE	46201	JAYBIRD CONSTRUCTION INC	01/16/2026	383.00	TUXEDO PARK 17' S SIDE L41 & 16' N SIDE L42 B2
HWG25-01783	1002925	24 N GLADSTONE AVE	46201	JAYBIRD CONSTRUCTION INC	01/16/2026	383.00	TUXEDO PARK 17' S SIDE L41 & 16' N SIDE L42 B2
HWG25-01786	8005153	4245 KESSLER BLVD NDR	46228	SANDOVAL, ANDREA ARREGUIN & DAVI	01/16/2026	383.00	RAUH & MOONEYS KESSLER BLVD ADD L4
HWG25-01786	8005153	4245 KESSLER BLVD NDR	46228	SANDOVAL, ANDREA ARREGUIN & DAVI	01/16/2026	383.00	RAUH & MOONEYS KESSLER BLVD ADD L4
HWG25-01789	1107060	1541 HARLAN ST	46203	DAMSCO PROPERTIES LLC	01/16/2026	383.00	STANTON PYLE & CARTERS ADD L22
HWG25-01789	1107060	1541 HARLAN ST	46203	DAMSCO PROPERTIES LLC	01/16/2026	383.00	STANTON PYLE & CARTERS ADD L22
HWG25-01797	1058329	3029 GRACELAND AVE	46208	CHOWDHURY, MOHAMMED R	01/16/2026	383.00	HYDE PARK L41
HWG25-01797	1058329	3029 GRACELAND AVE	46208	CHOWDHURY, MOHAMMED R	01/16/2026	383.00	HYDE PARK L41
HWG25-01797	1058329	3029 GRACELAND AVE	46208	CHOWDHURY, MOHAMMED R	01/16/2026	383.00	HYDE PARK L41
HWG25-01801	1048586	22 N SHERMAN DR	46201	HURT, DENZIL D & DORA E % LAMAR IN	01/16/2026	383.00	HOLLYWOOD PLACE L12
HWG25-01801	1048586	22 N SHERMAN DR	46201	HURT, DENZIL D & DORA E % LAMAR IN	01/16/2026	383.00	HOLLYWOOD PLACE L12
HWG25-01801	1048586	22 N SHERMAN DR	46201	HURT, DENZIL D & DORA E % LAMAR IN	01/16/2026	383.00	HOLLYWOOD PLACE L12
HWG25-01801	1048586	22 N SHERMAN DR	46201	HURT, DENZIL D & DORA E % LAMAR IN	01/16/2026	383.00	HOLLYWOOD PLACE L12
HWG25-01804	9011290	397 RICHIE AVE	46234	AGUIRRE, JOSE A & VIRGINIA	01/16/2026	383.00	TREMONT GARDENS L 78
HWG25-01807	9011291	397 RICHIE AVE	46234	AGUIRRE, JOSE & VIRGINIA	01/16/2026	383.00	TREMONT GARDENS L 79
HWG25-01807	9011291	397 RICHIE AVE	46234	AGUIRRE, JOSE & VIRGINIA	01/16/2026	383.00	TREMONT GARDENS L 79
HWG25-01807	9011291	397 RICHIE AVE	46234	AGUIRRE, JOSE & VIRGINIA	01/16/2026	383.00	TREMONT GARDENS L 79
HWG25-01810	1064156	437 N BRADLEY AVE	46201	JENSEN, JAMIDAWN	01/16/2026	383.00	BRADLEY DENNY & ATKINSONS E WASH ST L180
HWG25-01810	1064156	437 N BRADLEY AVE	46201	JENSEN, JAMIDAWN	01/16/2026	383.00	BRADLEY DENNY & ATKINSONS E WASH ST L180
HWG25-01810	1064156	437 N BRADLEY AVE	46201	JENSEN, JAMIDAWN	01/16/2026	383.00	BRADLEY DENNY & ATKINSONS E WASH ST L180

Case #	Parcel #	Violation Address	Zipcode	Owner Name	Fee Date	\$\$ Due	Legal Description
HWG25-01812	1037317	520 N DEARBORN ST	46201	CARLS INVEST IN LLC	01/16/2026	383.00	HOFFMANS E MICH ST ADD SEC 1 L19
HWG25-01812	1037317	520 N DEARBORN ST	46201	CARLS INVEST IN LLC	01/16/2026	383.00	HOFFMANS E MICH ST ADD SEC 1 L19
HWG25-01812	1037317	520 N DEARBORN ST	46201	CARLS INVEST IN LLC	01/16/2026	383.00	HOFFMANS E MICH ST ADD SEC 1 L19
HWG25-01813	1057389	528 N DEARBORN ST	46201	MONROY, PEDRO	01/16/2026	383.00	HOFFMANS E MICHIGAN ST ADD L17
HWG25-01813	1057389	528 N DEARBORN ST	46201	MONROY, PEDRO	01/16/2026	383.00	HOFFMANS E MICHIGAN ST ADD L17
HWG25-01813	1057389	528 N DEARBORN ST	46201	MONROY, PEDRO	01/16/2026	383.00	HOFFMANS E MICHIGAN ST ADD L17
HWG25-01820	1001828	817 N RURAL ST	46201	RPM HOLDINGS LLC	01/15/2026	383.00	ESTEP & CO S ADD L58
HWG25-01820	1001828	817 N RURAL ST	46201	RPM HOLDINGS LLC	01/15/2026	383.00	ESTEP & CO S ADD L58
HWG25-01821	1104511	2925 HERVEY ST	46203	INDIANAPOLIS HOUSING AGENCY %BRI	01/15/2026	383.00	BROKENBURR TRAILS SECTION 2 LOT 30
HWG25-01821	1104511	2925 HERVEY ST	46203	INDIANAPOLIS HOUSING AGENCY %BRI	01/15/2026	383.00	BROKENBURR TRAILS SECTION 2 LOT 30
HWG25-01826	1055721	2174 N RILEY AVE	46218	LIN, RAYMOND	01/15/2026	383.00	BANCROFT ADD L65
HWG25-01829	1032096	426 EASTERN AVE	46201	PORTILLO ALVARADO, BELQUIN MARIA	01/15/2026	383.00	OGLES EAST PARK ADD L133
HWG25-01829	1032096	426 EASTERN AVE	46201	PORTILLO ALVARADO, BELQUIN MARIA	01/15/2026	383.00	OGLES EAST PARK ADD L133
HWG25-01829	1032096	426 EASTERN AVE	46201	PORTILLO ALVARADO, BELQUIN MARIA	01/15/2026	383.00	OGLES EAST PARK ADD L133
HWG25-01839	5014653	1709 E DUDLEY AVE	46227	SURVANCE, MARY ANN	01/15/2026	383.00	ELDERS 3RD EDGEWOOD 60FT E SIDE L139
HWG25-01839	5014653	1709 E DUDLEY AVE	46227	SURVANCE, MARY ANN	01/15/2026	383.00	ELDERS 3RD EDGEWOOD 60FT E SIDE L139
HWG25-01839	5014653	1709 E DUDLEY AVE	46227	SURVANCE, MARY ANN	01/15/2026	383.00	ELDERS 3RD EDGEWOOD 60FT E SIDE L139
HWG25-01840	8008042	1858 W 57TH ST	46228	DC CAPITAL MULTI II LLC	01/15/2026	383.00	NORTHOLM ADD PT L265 L266 L267 L268 L269 & L270 BE
HWG25-01840	8008042	1858 W 57TH ST	46228	DC CAPITAL MULTI II LLC	01/15/2026	383.00	NORTHOLM ADD PT L265 L266 L267 L268 L269 & L270 BE
HWG25-01844	5006642	1426 SOUTHVIEW DR	46227	DESHETLER, DEBORAH	01/15/2026	383.00	HOMECROFT L94
HWG25-01847	1016050	1917 N DEARBORN ST	46218	YARD OF BRICKS LLC	01/15/2026	383.00	NORTH BROOKSIDE PARK ADD L176 B2
HWG25-01847	1016050	1917 N DEARBORN ST	46218	YARD OF BRICKS LLC	01/15/2026	383.00	NORTH BROOKSIDE PARK ADD L176 B2
HWG25-01852	6004904	2816 W 62ND ST	46268	LOPER, NATHAN FULLER	01/15/2026	383.00	PT SW1/4 SE1/4 S32 T17 R3 BEG 893.1' E & 45' N OF SW
HWG25-01852	6004904	2816 W 62ND ST	46268	LOPER, NATHAN FULLER	01/15/2026	383.00	PT SW1/4 SE1/4 S32 T17 R3 BEG 893.1' E & 45' N OF SW
HWG25-01852	6004904	2816 W 62ND ST	46268	LOPER, NATHAN FULLER	01/15/2026	383.00	PT SW1/4 SE1/4 S32 T17 R3 BEG 893.1' E & 45' N OF SW
HWG25-01853	1047872	2719 CARROLLTON AVE	46205	LDR EXPRESS PROPERTIES LLC	01/15/2026	383.00	BOSWELL & FLEMINGS GRANDVIEW ADD L7
HWG25-01853	1047872	2719 CARROLLTON AVE	46205	LDR EXPRESS PROPERTIES LLC	01/15/2026	383.00	BOSWELL & FLEMINGS GRANDVIEW ADD L7
HWG25-01854	1044308	2715 CARROLLTON AVE	46205	LDR EXPRESS PROPERTIES LLC	01/15/2026	383.00	BOSWELL & FLEMINGS GRANDVIEW ADD L6
HWG25-01854	1044308	2715 CARROLLTON AVE	46205	LDR EXPRESS PROPERTIES LLC	01/15/2026	383.00	BOSWELL & FLEMINGS GRANDVIEW ADD L6
HWG25-01859	1027651	3439 N PARKER AVE	46218	LEO PROPERTIES LLC	01/15/2026	383.00	NORTHEASTERN PARK HGTS L270 26.5FT S SIDE L269 &
HWG25-01859	1027651	3439 N PARKER AVE	46218	LEO PROPERTIES LLC	01/15/2026	383.00	NORTHEASTERN PARK HGTS L270 26.5FT S SIDE L269 &
HWG25-01859	1027651	3439 N PARKER AVE	46218	LEO PROPERTIES LLC	01/15/2026	383.00	NORTHEASTERN PARK HGTS L270 26.5FT S SIDE L269 &
HWG25-01861	1089661	3016 E 35TH ST	46218	PARCHMAN, COREY	01/15/2026	383.00	NORTHEASTERN PK HTS 68FT E END OF L261 L262 & L2
HWG25-01861	1089661	3016 E 35TH ST	46218	PARCHMAN, COREY	01/15/2026	383.00	NORTHEASTERN PK HTS 68FT E END OF L261 L262 & L2
HWG25-01861	1089661	3016 E 35TH ST	46218	PARCHMAN, COREY	01/15/2026	383.00	NORTHEASTERN PK HTS 68FT E END OF L261 L262 & L2
HWG25-01861	1089661	3016 E 35TH ST	46218	PARCHMAN, COREY	01/15/2026	383.00	NORTHEASTERN PK HTS 68FT E END OF L261 L262 & L2
HWG25-01867	7014029	2250 N LELAND AVE	46218	INDPLS POWER & LIGHT CO	01/15/2026	383.00	PT W1/2 SW1/4 S27 T16 R4 BEG NE COR L54EMERSON (

Case #	Parcel #	Violation Address	Zipcode	Owner Name	Fee Date	\$\$ Due	Legal Description
HWG25-01867	7014029	2250 N LELAND AVE	46218	INDPLS POWER & LIGHT CO	01/15/2026	383.00	PT W1/2 SW1/4 S27 T16 R4 BEG NE COR L54EMERSON C
HWG25-01867	7014029	2250 N LELAND AVE	46218	INDPLS POWER & LIGHT CO	01/15/2026	383.00	PT W1/2 SW1/4 S27 T16 R4 BEG NE COR L54EMERSON C
HWG25-01869	2003102	3720 S LYNHURST DR	46241	WILLIAMSON, STEVEN R	01/15/2026	458.00	PT E1/2 SE1/4 S25 T15 R2 1375.66' S NE COR P.O.B. S
HWG25-01869	2003102	3720 S LYNHURST DR	46241	WILLIAMSON, STEVEN R	01/15/2026	458.00	PT E1/2 SE1/4 S25 T15 R2 1375.66' S NE COR P.O.B. S
HWG25-01869	2003102	3720 S LYNHURST DR	46241	WILLIAMSON, STEVEN R	01/15/2026	458.00	PT E1/2 SE1/4 S25 T15 R2 1375.66' S NE COR P.O.B. S
HWG25-01877	1089684	2909 E 37TH ST	46218	ATTACK LIFE II LLC	01/15/2026	383.00	CLAYPOOLS NORTHEASTERN PARK ADD 50FT W END L
HWG25-01877	1089684	2909 E 37TH ST	46218	ATTACK LIFE II LLC	01/15/2026	383.00	CLAYPOOLS NORTHEASTERN PARK ADD 50FT W END L
HWG25-01882	1036470	823 E 27TH ST	46205	823 27TH TRUST %TRUSTEE JAMES RIC	01/15/2026	383.00	NORDYKE & HOLLOWELLS GRANDVIEW 50' EOF 35' W
HWG25-01882	1036470	823 E 27TH ST	46205	823 27TH TRUST %TRUSTEE JAMES RIC	01/15/2026	383.00	NORDYKE & HOLLOWELLS GRANDVIEW 50' EOF 35' W
HWG25-01886	1068292	1524 N BEVILLE AVE	46201	EMERALD REALTY GROUP LLC	01/15/2026	383.00	E T FLETCHERS SUB E T FLETCHERS 1ST BROOKSIDEL
HWG25-01886	1068292	1524 N BEVILLE AVE	46201	EMERALD REALTY GROUP LLC	01/15/2026	383.00	E T FLETCHERS SUB E T FLETCHERS 1ST BROOKSIDEL
HWG25-01886	1068292	1524 N BEVILLE AVE	46201	EMERALD REALTY GROUP LLC	01/15/2026	383.00	E T FLETCHERS SUB E T FLETCHERS 1ST BROOKSIDEL
HWG25-01886	1068292	1524 N BEVILLE AVE	46201	EMERALD REALTY GROUP LLC	01/15/2026	383.00	E T FLETCHERS SUB E T FLETCHERS 1ST BROOKSIDEL
HWG25-01888	1085858	3557 PROSPECT ST	46203	KINGSON, RUKHSANA	01/15/2026	383.00	PROSPECT HEIGHTS L6, L7 & L8
HWG25-01888	1085858	3557 PROSPECT ST	46203	KINGSON, RUKHSANA	01/15/2026	383.00	PROSPECT HEIGHTS L6, L7 & L8
HWG25-01888	1085858	3557 PROSPECT ST	46203	KINGSON, RUKHSANA	01/15/2026	383.00	PROSPECT HEIGHTS L6, L7 & L8
HWG25-01888	1085858	3557 PROSPECT ST	46203	KINGSON, RUKHSANA	01/15/2026	383.00	PROSPECT HEIGHTS L6, L7 & L8
HWG25-01890	1056994	32 N BRADLEY AVE	46201	TERRA PROPERTY QOZ FUND III LLC	01/15/2026	383.00	LONG & HARLANS COTTAGE HOME L54
HWG25-01890	1056994	32 N BRADLEY AVE	46201	TERRA PROPERTY QOZ FUND III LLC	01/15/2026	383.00	LONG & HARLANS COTTAGE HOME L54
HWG25-01890	1056994	32 N BRADLEY AVE	46201	TERRA PROPERTY QOZ FUND III LLC	01/15/2026	383.00	LONG & HARLANS COTTAGE HOME L54
HWG25-01890	1056994	32 N BRADLEY AVE	46201	TERRA PROPERTY QOZ FUND III LLC	01/15/2026	383.00	LONG & HARLANS COTTAGE HOME L54
HWG25-01891	1066101	1725 E KELLY ST	46203	HVALA, BETHANN	01/15/2026	383.00	BASHS SOUTHEASTERN L50
HWG25-01891	1066101	1725 E KELLY ST	46203	HVALA, BETHANN	01/15/2026	383.00	BASHS SOUTHEASTERN L50
HWG25-01891	1066101	1725 E KELLY ST	46203	HVALA, BETHANN	01/15/2026	383.00	BASHS SOUTHEASTERN L50
HWG25-01894	1093116	4713 E MORRIS ST	46203	CLINARD, EVERETT & ESTER M	01/15/2026	383.00	65FT NL X 175FT BEG 316FT S & 435FT W OF NE CORW1
HWG25-01899	1000078	107 BAKEMEYER ST	46225	BISHOP HOLLOW LLC	01/15/2026	383.00	BAKEMEYERS SOUTH MERIDIAN STREET ADD CORREC
HWG25-01899	1000078	107 BAKEMEYER ST	46225	BISHOP HOLLOW LLC	01/15/2026	383.00	BAKEMEYERS SOUTH MERIDIAN STREET ADD CORREC
HWG25-01900	1004063	1202 E WASHINGTON ST	46202	VINSON, RICHARD ALLEN & AMANDA RE	01/15/2026	383.00	KNEFFLER CORRECTED SUB DAVIDSON ADD L11
HWG25-01900	1004063	1202 E WASHINGTON ST	46202	VINSON, RICHARD ALLEN & AMANDA RE	01/15/2026	383.00	KNEFFLER CORRECTED SUB DAVIDSON ADD L11
HWG25-01902	4002254	3838 ENGLEWOOD DR	46226	HERNANDEZ, CRESCICIO CUATLE	01/15/2026	383.00	SHADELAND PARK ANNEX L133 & 6FT W & ADJ
HWG25-01902	4002254	3838 ENGLEWOOD DR	46226	HERNANDEZ, CRESCICIO CUATLE	01/15/2026	383.00	SHADELAND PARK ANNEX L133 & 6FT W & ADJ
HWG25-01902	4002254	3838 ENGLEWOOD DR	46226	HERNANDEZ, CRESCICIO CUATLE	01/15/2026	383.00	SHADELAND PARK ANNEX L133 & 6FT W & ADJ
HWG25-01905	1107215	3510 GUILFORD AVE	46205	AEC CAPITAL LLC	01/15/2026	383.00	3508 GUILFORD AVE CONDOMINIUMS UNIT B
HWG25-01905	1107215	3510 GUILFORD AVE	46205	AEC CAPITAL LLC	01/15/2026	383.00	3508 GUILFORD AVE CONDOMINIUMS UNIT B
HWG25-01905	1107215	3510 GUILFORD AVE	46205	AEC CAPITAL LLC	01/15/2026	383.00	3508 GUILFORD AVE CONDOMINIUMS UNIT B
HWG25-01905	1107215	3510 GUILFORD AVE	46205	AEC CAPITAL LLC	01/15/2026	383.00	3508 GUILFORD AVE CONDOMINIUMS UNIT B
HWG25-01909	1084645	2969 N CHESTER AVE	46218	AEC CAPITAL LLC	01/15/2026	383.00	BRIGHTWOOD ADD L2 BLK36 5FT E OF & ADJ L2 BLK36

Case #	Parcel #	Violation Address	Zipcode	Owner Name	Fee Date	\$\$ Due	Legal Description
HWG25-01909	1084645	2969 N CHESTER AVE	46218	AEC CAPITAL LLC	01/15/2026	383.00	BRIGHTWOOD ADD L2 BLK36 5FT E OF & ADJ L2 BLK36
HWG25-01909	1084645	2969 N CHESTER AVE	46218	AEC CAPITAL LLC	01/15/2026	383.00	BRIGHTWOOD ADD L2 BLK36 5FT E OF & ADJ L2 BLK36
HWG25-01909	1084645	2969 N CHESTER AVE	46218	AEC CAPITAL LLC	01/15/2026	383.00	BRIGHTWOOD ADD L2 BLK36 5FT E OF & ADJ L2 BLK36
HWG25-01919	1023117	3643 N KEYSTONE AVE	46218	NEENAH HAVONNE LLC	01/15/2026	383.00	CLAYPOOLS NORTHEASTERN PARK ADD L20 EX PT FOF
HWG25-01919	1023117	3643 N KEYSTONE AVE	46218	NEENAH HAVONNE LLC	01/15/2026	383.00	CLAYPOOLS NORTHEASTERN PARK ADD L20 EX PT FOF
HWG25-01919	1023117	3643 N KEYSTONE AVE	46218	NEENAH HAVONNE LLC	01/15/2026	383.00	CLAYPOOLS NORTHEASTERN PARK ADD L20 EX PT FOF
HWG25-01919	1023117	3643 N KEYSTONE AVE	46218	NEENAH HAVONNE LLC	01/15/2026	383.00	CLAYPOOLS NORTHEASTERN PARK ADD L20 EX PT FOF
HWG25-01923	6006262	5720 W 41ST PL	46254	CURLENDER, DAVE TRUSTEE OF THE D	01/15/2026	383.00	GATEWAY WEST SEC 3 L210
HWG25-01923	6006262	5720 W 41ST PL	46254	CURLENDER, DAVE TRUSTEE OF THE D	01/15/2026	383.00	GATEWAY WEST SEC 3 L210
HWG25-01936	1C90523	4802 E WASHINGTON ST	46201	4806 WASHINGTON LLC	01/15/2026	383.00	BLANKENSHIP ET AL PLEASANT VIEW PT L1 BEG SW CC
HWG25-01936	1C90523	4802 E WASHINGTON ST	46201	4806 WASHINGTON LLC	01/15/2026	383.00	BLANKENSHIP ET AL PLEASANT VIEW PT L1 BEG SW CC
HWG25-01936	1C90523	4802 E WASHINGTON ST	46201	4806 WASHINGTON LLC	01/15/2026	383.00	BLANKENSHIP ET AL PLEASANT VIEW PT L1 BEG SW CC
HWG25-01945	3027932	5703 TART BLVD	46239	SINGH, GURPREET	01/15/2026	383.00	EDGEWOOD FARMS SEC 1B L58
HWG25-01945	3027932	5703 TART BLVD	46239	SINGH, GURPREET	01/15/2026	383.00	EDGEWOOD FARMS SEC 1B L58
HWG25-01945	3027932	5703 TART BLVD	46239	SINGH, GURPREET	01/15/2026	383.00	EDGEWOOD FARMS SEC 1B L58
HWG25-01947	5021807	10 E VALLEY VIEW DR	46217	HUNT, DENNIS L & JENNIFER SMITHWIC	01/15/2026	383.00	HILL VALLEY ESTATES 8TH SEC L339 EX ROW W SIDE
HWG25-01947	5021807	10 E VALLEY VIEW DR	46217	HUNT, DENNIS L & JENNIFER SMITHWIC	01/15/2026	383.00	HILL VALLEY ESTATES 8TH SEC L339 EX ROW W SIDE
HWG25-01947	5021807	10 E VALLEY VIEW DR	46217	HUNT, DENNIS L & JENNIFER SMITHWIC	01/15/2026	383.00	HILL VALLEY ESTATES 8TH SEC L339 EX ROW W SIDE
HWG25-01954	9029737	2253 N CENTENNIAL ST	46222	KMBM PROPERTIES LLC	01/15/2026	383.00	KESSLER PARK L116
HWG25-01954	9029737	2253 N CENTENNIAL ST	46222	KMBM PROPERTIES LLC	01/15/2026	383.00	KESSLER PARK L116
HWG25-01954	9029737	2253 N CENTENNIAL ST	46222	KMBM PROPERTIES LLC	01/15/2026	383.00	KESSLER PARK L116
HWG25-01954	9029737	2253 N CENTENNIAL ST	46222	KMBM PROPERTIES LLC	01/15/2026	383.00	KESSLER PARK L116
HWG25-01962	1018456	2620 ADAMS ST	46218	LOPEZ, ANDRES	01/15/2026	383.00	LENOX PLACE 2ND SEC L373
HWG25-01962	1018456	2620 ADAMS ST	46218	LOPEZ, ANDRES	01/15/2026	383.00	LENOX PLACE 2ND SEC L373
HWG25-01962	1018456	2620 ADAMS ST	46218	LOPEZ, ANDRES	01/15/2026	383.00	LENOX PLACE 2ND SEC L373
HWG25-01962	1018456	2620 ADAMS ST	46218	LOPEZ, ANDRES	01/15/2026	383.00	LENOX PLACE 2ND SEC L373
HWG25-01965	1004739	621 N RILEY AVE	46201	JET STREAM HOLDINGS LLC	01/15/2026	383.00	EMERSONS HGTS 1ST SEC L20 BLK2
HWG25-01965	1004739	621 N RILEY AVE	46201	JET STREAM HOLDINGS LLC	01/15/2026	383.00	EMERSONS HGTS 1ST SEC L20 BLK2
HWG25-01966	9001502	1756 N TIBBS AVE	46222	NELSON, CHARLES C	01/15/2026	383.00	RAINBOW RIDGE L32 & N1/2 L33
HWG25-01966	9001502	1756 N TIBBS AVE	46222	NELSON, CHARLES C	01/15/2026	383.00	RAINBOW RIDGE L32 & N1/2 L33
HWG25-01970	5035554	4038 GRAY ARBOR WAY	46237	GALVIN, HALEY B	01/15/2026	383.00	GRAY ARBOR L01
HWG25-01972	9038016	2603 BEULAH AVE	46241	JENNINGS, JORDAN A & EMILY A WILLIA	01/15/2026	383.00	WOOD-LYN ADD 2ND SEC PT L43 BEG W 136.19FT NE13
HWG25-01972	9038016	2603 BEULAH AVE	46241	JENNINGS, JORDAN A & EMILY A WILLIA	01/15/2026	383.00	WOOD-LYN ADD 2ND SEC PT L43 BEG W 136.19FT NE13
HWG25-01972	9038016	2603 BEULAH AVE	46241	JENNINGS, JORDAN A & EMILY A WILLIA	01/15/2026	383.00	WOOD-LYN ADD 2ND SEC PT L43 BEG W 136.19FT NE13
HWG25-01974	1050346	562 N LASALLE ST	46201	SURVANCE, MARY ANN & ROGER SURV	01/15/2026	383.00	HOFFMANS E MICH ST ADD SEC 2 L36
HWG25-01974	1050346	562 N LASALLE ST	46201	SURVANCE, MARY ANN & ROGER SURV	01/15/2026	383.00	HOFFMANS E MICH ST ADD SEC 2 L36
HWG25-01974	1050346	562 N LASALLE ST	46201	SURVANCE, MARY ANN & ROGER SURV	01/15/2026	383.00	HOFFMANS E MICH ST ADD SEC 2 L36

Case #	Parcel #	Violation Address	Zipcode	Owner Name	Fee Date	\$\$ Due	Legal Description
HWG25-01974	1050346	562 N LASALLE ST	46201	SURVANCE, MARY ANN & ROGER SURV	01/15/2026	383.00	HOFFMANS E MICH ST ADD SEC 2 L36
HWG25-01975	1081803	4728 E 18TH ST	46218	RAIDERS INVESTMENTS LLC	01/15/2026	383.00	BIGNEYS SUB BLACK ADMRS ADD L42
HWG25-01975	1081803	4728 E 18TH ST	46218	RAIDERS INVESTMENTS LLC	01/15/2026	383.00	BIGNEYS SUB BLACK ADMRS ADD L42
HWG25-01976	1047124	831 N OAKLAND AVE	46201	TERRA PROPERTY QOZ FUND III LLC	01/15/2026	383.00	PARKER AVE ADD L26
HWG25-01976	1047124	831 N OAKLAND AVE	46201	TERRA PROPERTY QOZ FUND III LLC	01/15/2026	383.00	PARKER AVE ADD L26
HWG25-01976	1047124	831 N OAKLAND AVE	46201	TERRA PROPERTY QOZ FUND III LLC	01/15/2026	383.00	PARKER AVE ADD L26
HWG25-01976	1047124	831 N OAKLAND AVE	46201	TERRA PROPERTY QOZ FUND III LLC	01/15/2026	383.00	PARKER AVE ADD L26
HWG25-01980	1017913	2237 STATION ST	46218	MARTIN UNIVERSITY	01/15/2026	383.00	CAMPBELLS SUB HUTCHING & DARNELLS L25 BLK15 E1
HWG25-01980	1017913	2237 STATION ST	46218	MARTIN UNIVERSITY	01/15/2026	383.00	CAMPBELLS SUB HUTCHING & DARNELLS L25 BLK15 E1
HWG25-01980	1017913	2237 STATION ST	46218	MARTIN UNIVERSITY	01/15/2026	383.00	CAMPBELLS SUB HUTCHING & DARNELLS L25 BLK15 E1
HWG25-01984	1088108	2429 N DEARBORN ST	46218	URBAN CONSTRUCTION GROUP LLC	01/15/2026	383.00	E T FLETCHERS 2ND ADD L7
HWG25-01984	1088108	2429 N DEARBORN ST	46218	URBAN CONSTRUCTION GROUP LLC	01/15/2026	383.00	E T FLETCHERS 2ND ADD L7
HWG25-01984	1088108	2429 N DEARBORN ST	46218	URBAN CONSTRUCTION GROUP LLC	01/15/2026	383.00	E T FLETCHERS 2ND ADD L7
HWG25-01985	1005853	2725 STATION ST	46218	ZINERMAN, DARREN	01/15/2026	383.00	BRIGHTWOOD L4 & 12.5' S SIDE L3 B133
HWG25-01985	1005853	2725 STATION ST	46218	ZINERMAN, DARREN	01/15/2026	383.00	BRIGHTWOOD L4 & 12.5' S SIDE L3 B133
HWG25-01985	1005853	2725 STATION ST	46218	ZINERMAN, DARREN	01/15/2026	383.00	BRIGHTWOOD L4 & 12.5' S SIDE L3 B133
HWG25-01985	1005853	2725 STATION ST	46218	ZINERMAN, DARREN	01/15/2026	383.00	BRIGHTWOOD L4 & 12.5' S SIDE L3 B133
HWG25-01990	1086054	3632 HILLSIDE AVE	46218	WIDJAJA, HERU	01/15/2026	383.00	BANCROFTS BLVD HTS L38
HWG25-01990	1086054	3632 HILLSIDE AVE	46218	WIDJAJA, HERU	01/15/2026	383.00	BANCROFTS BLVD HTS L38
HWG25-01990	1086054	3632 HILLSIDE AVE	46218	WIDJAJA, HERU	01/15/2026	383.00	BANCROFTS BLVD HTS L38
HWG25-01990	1086054	3632 HILLSIDE AVE	46218	WIDJAJA, HERU	01/15/2026	383.00	BANCROFTS BLVD HTS L38
HWG25-01993	8008532	2117 W 64TH ST	46260	WAGONER, LISA M	01/15/2026	458.00	LELAND PLACE L25, L26 & L27 OF WHICH INTERIOR LOT
HWG25-01993	8008532	2117 W 64TH ST	46260	WAGONER, LISA M	01/15/2026	458.00	LELAND PLACE L25, L26 & L27 OF WHICH INTERIOR LOT
HWG25-01993	8008532	2117 W 64TH ST	46260	WAGONER, LISA M	01/15/2026	458.00	LELAND PLACE L25, L26 & L27 OF WHICH INTERIOR LOT
HWG25-01996	9021394	1105 N CONCORD ST	46222	RAMIREZ, MARIA	01/15/2026	383.00	CONCORD HEIGHTS L11
HWG25-01996	9021394	1105 N CONCORD ST	46222	RAMIREZ, MARIA	01/15/2026	383.00	CONCORD HEIGHTS L11
HWG25-02000	1009607	239 KANSAS ST	46225	TESFA, TESFAI	01/15/2026	383.00	DRAKE & BUELL SUB P & I R R COS ADD PT L30 NE COR
HWG25-02000	1009607	239 KANSAS ST	46225	TESFA, TESFAI	01/15/2026	383.00	DRAKE & BUELL SUB P & I R R COS ADD PT L30 NE COR
HWG25-02003	1018644	11 IOWA ST	46225	BELLO, DINO DEL	01/15/2026	383.00	COOPERS 2ND S MER ST ADD L5
HWG25-02003	1018644	11 IOWA ST	46225	BELLO, DINO DEL	01/15/2026	383.00	COOPERS 2ND S MER ST ADD L5
HWG25-02011	1107528	2841 S STATE AVE	46203	TELLEZ, SANDRA FABIOLA & JOSE JES	01/15/2026	383.00	LEE & HIGGINS ADD L116
HWG25-02011	1107528	2841 S STATE AVE	46203	TELLEZ, SANDRA FABIOLA & JOSE JES	01/15/2026	383.00	LEE & HIGGINS ADD L116
HWG25-02013	1108043	4122 E WASHINGTON ST	46201	AAIA RML LLC	01/15/2026	383.00	4122 E WASHINGTON ST CONDOMINIUMS UNIT A
HWG25-02013	1108043	4122 E WASHINGTON ST	46201	AAIA RML LLC	01/15/2026	383.00	4122 E WASHINGTON ST CONDOMINIUMS UNIT A
HWG25-02013	1108043	4122 E WASHINGTON ST	46201	AAIA RML LLC	01/15/2026	383.00	4122 E WASHINGTON ST CONDOMINIUMS UNIT A
HWG25-02018	7000334	3326 N WHITTIER PL	46218	BILLMAN, BRAD	01/15/2026	383.00	PENDLETON HEIGHTS L26 & L27
HWG25-02018	7000334	3326 N WHITTIER PL	46218	BILLMAN, BRAD	01/15/2026	383.00	PENDLETON HEIGHTS L26 & L27

Case #	Parcel #	Violation Address	Zipcode	Owner Name	Fee Date	\$\$ Due	Legal Description
HWG25-02018	7000334	3326 N WHITTIER PL	46218	BILLMAN, BRAD	01/15/2026	383.00	PENDLETON HEIGHTS L26 & L27
HWG25-02023	7005877	3324 N WHITTIER PL	46218	MYERS, AAREN	01/15/2026	383.00	PENDLETON HTS L28
HWG25-02023	7005877	3324 N WHITTIER PL	46218	MYERS, AAREN	01/15/2026	383.00	PENDLETON HTS L28
HWG25-02023	7005877	3324 N WHITTIER PL	46218	MYERS, AAREN	01/15/2026	383.00	PENDLETON HTS L28
HWG25-02031	1067783	3130 N GALE ST	46218	TRU REAL ESTATE INVESTMENTS LLC	01/15/2026	383.00	GREENLEAFS ADD 38' SOUTH SIDE OF L4 BLOCK 33
HWG25-02031	1067783	3130 N GALE ST	46218	TRU REAL ESTATE INVESTMENTS LLC	01/15/2026	383.00	GREENLEAFS ADD 38' SOUTH SIDE OF L4 BLOCK 33
HWG25-02034	1104528	2910 WADE ST	46203	INDIANAPOLIS HOUSING AGENCY %BRI	01/15/2026	383.00	BROKENBURR TRAILS SECTION 2 LOT 47
HWG25-02034	1104528	2910 WADE ST	46203	INDIANAPOLIS HOUSING AGENCY %BRI	01/15/2026	383.00	BROKENBURR TRAILS SECTION 2 LOT 47
HWG25-02034	1104528	2910 WADE ST	46203	INDIANAPOLIS HOUSING AGENCY %BRI	01/15/2026	383.00	BROKENBURR TRAILS SECTION 2 LOT 47
HWG25-02039	1089848	1708 WADE ST	46203	NOLAN, RICHARD L TRUSTEE OF THE R	01/15/2026	383.00	BASHS SOUTHEASTERN ADD L65
HWG25-02040	2012711	8936 HOSTA WAY	46113	TUCKER, ANTHONY	01/15/2026	383.00	CAMBY VILLAGE SEC 1 L039
HWG25-02040	2012711	8936 HOSTA WAY	46113	TUCKER, ANTHONY	01/15/2026	383.00	CAMBY VILLAGE SEC 1 L039
HWG25-02043	3028238	3250 FISHER RD	46239	DAMSCO PROPERTIES LLC	01/15/2026	383.00	SUNCREST ADD BLOCK 16 L15 & 12.5' OFF NORTH SIDE
HWG25-02045	1085827	3322 WALLACE AVE	46218	ZHANG, JINGTAO	01/15/2026	383.00	FOREST MANOR SEC C L1037
HWG25-02045	1085827	3322 WALLACE AVE	46218	ZHANG, JINGTAO	01/15/2026	383.00	FOREST MANOR SEC C L1037
HWG25-02045	1085827	3322 WALLACE AVE	46218	ZHANG, JINGTAO	01/15/2026	383.00	FOREST MANOR SEC C L1037
HWG25-02045	1085827	3322 WALLACE AVE	46218	ZHANG, JINGTAO	01/15/2026	383.00	FOREST MANOR SEC C L1037
HWG25-02047	8018919	3855 ROOKWOOD AVE	46208	MIDDLETON, MATTHEW A	01/15/2026	383.00	H E & A PHELPS SUB 90 1/2'W SIDE L5
HWG25-02047	8018919	3855 ROOKWOOD AVE	46208	MIDDLETON, MATTHEW A	01/15/2026	383.00	H E & A PHELPS SUB 90 1/2'W SIDE L5
HWG25-02051	1009579	1517 S OXFORD ST	46203	IDAF LLC	01/15/2026	383.00	MURPHYS S E ADD L77 & 17.5' S SIDE L78
HWG25-02051	1009579	1517 S OXFORD ST	46203	IDAF LLC	01/15/2026	383.00	MURPHYS S E ADD L77 & 17.5' S SIDE L78
HWG25-02051	1009579	1517 S OXFORD ST	46203	IDAF LLC	01/15/2026	383.00	MURPHYS S E ADD L77 & 17.5' S SIDE L78
HWG25-02064	1047793	2149 GENT AVE	46202	L E C REVOCABLE TRUST	01/15/2026	383.00	DAVIS SUGAR GROVE ADD L205
HWG25-02064	1047793	2149 GENT AVE	46202	L E C REVOCABLE TRUST	01/15/2026	383.00	DAVIS SUGAR GROVE ADD L205
HWG25-02064	1047793	2149 GENT AVE	46202	L E C REVOCABLE TRUST	01/15/2026	383.00	DAVIS SUGAR GROVE ADD L205
HWG25-02064	1047793	2149 GENT AVE	46202	L E C REVOCABLE TRUST	01/15/2026	383.00	DAVIS SUGAR GROVE ADD L205
HWG25-02071	1060172	2238 N SHERMAN DR	46218	MARTIN UNIVERSITY INC	01/15/2026	383.00	CAMPBELLS SUB HUTCHINGS & DARNELL BROOKSID
HWG25-02071	1060172	2238 N SHERMAN DR	46218	MARTIN UNIVERSITY INC	01/15/2026	383.00	CAMPBELLS SUB HUTCHINGS & DARNELL BROOKSID
HWG25-02071	1060172	2238 N SHERMAN DR	46218	MARTIN UNIVERSITY INC	01/15/2026	383.00	CAMPBELLS SUB HUTCHINGS & DARNELL BROOKSID
HWG25-02089	6002719	4590 LAFAYETTE RD	46254	MDK INVESTMENTS LLC ATTN MAJIT S	01/15/2026	458.00	PT SW1/4 S7 T16 R3 & PT NW1/4 S18 T16 R3 BEG 469.18' E, 48.54' SE & 246.86' S
HWG25-02089	6002719	4590 LAFAYETTE RD	46254	MDK INVESTMENTS LLC ATTN MAJIT S	01/15/2026	458.00	PT SW1/4 S7 T16 R3 & PT NW1/4 S18 T16 R3 BEG 469.18' E, 48.54' SE & 246.86' S
HWG25-02089	6002719	4590 LAFAYETTE RD	46254	MDK INVESTMENTS LLC ATTN MAJIT S	01/15/2026	458.00	PT SW1/4 S7 T16 R3 & PT NW1/4 S18 T16 R3 BEG 469.18' E, 48.54' SE & 246.86' S
HWG25-02089	6002719	4590 LAFAYETTE RD	46254	MDK INVESTMENTS LLC ATTN MAJIT S	01/15/2026	458.00	PT SW1/4 S7 T16 R3 & PT NW1/4 S18 T16 R3 BEG 469.18' E, 48.54' SE & 246.86' S
HWG25-02095	6023957	4590 LAFAYETTE RD	46254	MDK INVESTMENTS LLC ATTN: MAJIT S	01/15/2026	383.00	PT NW1/4 S18 T16 R3 BEG 469.18' E, 48.54' SE & 246.86' S
HWG25-02095	6023957	4590 LAFAYETTE RD	46254	MDK INVESTMENTS LLC ATTN: MAJIT S	01/15/2026	383.00	PT NW1/4 S18 T16 R3 BEG 469.18' E, 48.54' SE & 246.86' S
HWG25-02095	6023957	4590 LAFAYETTE RD	46254	MDK INVESTMENTS LLC ATTN: MAJIT S	01/15/2026	383.00	PT NW1/4 S18 T16 R3 BEG 469.18' E, 48.54' SE & 246.86' S
HWG25-02095	6023957	4590 LAFAYETTE RD	46254	MDK INVESTMENTS LLC ATTN: MAJIT S	01/15/2026	383.00	PT NW1/4 S18 T16 R3 BEG 469.18' E, 48.54' SE & 246.86' S

Case #	Parcel #	Violation Address	Zipcode	Owner Name	Fee Date	\$\$ Due	Legal Description
HWG25-02103	9027967	4206 W BRADBURY AVE	46241	J & L CONSTRUCTIONS LLC	01/15/2026	383.00	PT N1/2 NW1/4 S20 T15 R3 SW COR, 122.71', SL X107.4' V
HWG25-02103	9027967	4206 W BRADBURY AVE	46241	J & L CONSTRUCTIONS LLC	01/15/2026	383.00	PT N1/2 NW1/4 S20 T15 R3 SW COR, 122.71', SL X107.4' V
HWG25-02103	9027967	4206 W BRADBURY AVE	46241	J & L CONSTRUCTIONS LLC	01/15/2026	383.00	PT N1/2 NW1/4 S20 T15 R3 SW COR, 122.71', SL X107.4' V
HWG25-02103	9027967	4206 W BRADBURY AVE	46241	J & L CONSTRUCTIONS LLC	01/15/2026	383.00	PT N1/2 NW1/4 S20 T15 R3 SW COR, 122.71', SL X107.4' V
HWG25-02109	8050244	1237 E 71ST ST	46220	DOR GUN B LLC	01/15/2026	383.00	PT NE1/4 NW1/4 S36 T17 R3 BEG 9.45FT W OF NE COR V
HWG25-02109	8050244	1237 E 71ST ST	46220	DOR GUN B LLC	01/15/2026	383.00	PT NE1/4 NW1/4 S36 T17 R3 BEG 9.45FT W OF NE COR V
HWG25-02109	8050244	1237 E 71ST ST	46220	DOR GUN B LLC	01/15/2026	383.00	PT NE1/4 NW1/4 S36 T17 R3 BEG 9.45FT W OF NE COR V
HWG25-02111	7032427	11021 WHISTLER DR	46229	DITTMER, TRAVIS ERIC & ELIZA JANE	01/15/2026	383.00	NORTH GERMAN CHURCH WOODS SEC 1 L49
HWG25-02111	7032427	11021 WHISTLER DR	46229	DITTMER, TRAVIS ERIC & ELIZA JANE	01/15/2026	383.00	NORTH GERMAN CHURCH WOODS SEC 1 L49
HWG25-02119	2001020	3345 S RYBOLT AVE	46221	SIEGRIST, JOHN M	01/15/2026	383.00	MARS HILL L644 & S1/2 L645
HWG25-02119	2001020	3345 S RYBOLT AVE	46221	SIEGRIST, JOHN M	01/15/2026	383.00	MARS HILL L644 & S1/2 L645
HWG25-02121	2002112	3351 S RYBOLT AVE	46221	ESCOBAR, HAYDEE	01/15/2026	383.00	MARS HILL L0643
HWG25-02121	2002112	3351 S RYBOLT AVE	46221	ESCOBAR, HAYDEE	01/15/2026	383.00	MARS HILL L0643
HWG25-02130	1103281	3347 E 20TH ST	46218	BLEU ROSE RESIDENTIAL LLC	01/15/2026	383.00	NORT BROOKSIDE PARK ADD 36' E END L87 & L88 B2
HWG25-02130	1103281	3347 E 20TH ST	46218	BLEU ROSE RESIDENTIAL LLC	01/15/2026	383.00	NORT BROOKSIDE PARK ADD 36' E END L87 & L88 B2
HWG25-02130	1103281	3347 E 20TH ST	46218	BLEU ROSE RESIDENTIAL LLC	01/15/2026	383.00	NORT BROOKSIDE PARK ADD 36' E END L87 & L88 B2
HWG25-02137	9020574	1041 N CENTENNIAL ST	46222	BARHAM, MOHAMAD & MUAYAD ABUAW	01/15/2026	383.00	JAMES L. MITCHELL'S WEST TENTH STREET ADDITION I
HWG25-02137	9020574	1041 N CENTENNIAL ST	46222	BARHAM, MOHAMAD & MUAYAD ABUAW	01/15/2026	383.00	JAMES L. MITCHELL'S WEST TENTH STREET ADDITION I
HWG25-02137	9020574	1041 N CENTENNIAL ST	46222	BARHAM, MOHAMAD & MUAYAD ABUAW	01/15/2026	383.00	JAMES L. MITCHELL'S WEST TENTH STREET ADDITION I
HWG25-02147	6012021	4205 CLAYBURN DR	46268	MCMECHAN, JAMES M	01/15/2026	383.00	CROOKED CREEK HEIGHTS SEC II L167
HWG25-02147	6012021	4205 CLAYBURN DR	46268	MCMECHAN, JAMES M	01/15/2026	383.00	CROOKED CREEK HEIGHTS SEC II L167
HWG25-02147	6012021	4205 CLAYBURN DR	46268	MCMECHAN, JAMES M	01/15/2026	383.00	CROOKED CREEK HEIGHTS SEC II L167
HWG25-02154	9021886	2528 W WASHINGTON ST	46222	CASA DE LAS INVESTMENTS LLC	01/15/2026	383.00	WEST PARK SEC 1 L4 L5 & 30' N END L6 & L7
HWG25-02154	9021886	2528 W WASHINGTON ST	46222	CASA DE LAS INVESTMENTS LLC	01/15/2026	383.00	WEST PARK SEC 1 L4 L5 & 30' N END L6 & L7
HWG25-02155	1002495	2139 MADISON AVE	46225	WALLACE, ANTWAND	01/15/2026	383.00	SCHROLUCKES MADISON AVE ADD L1 & L2
HWG25-02155	1002495	2139 MADISON AVE	46225	WALLACE, ANTWAND	01/15/2026	383.00	SCHROLUCKES MADISON AVE ADD L1 & L2
HWG25-02155	1002495	2139 MADISON AVE	46225	WALLACE, ANTWAND	01/15/2026	383.00	SCHROLUCKES MADISON AVE ADD L1 & L2
HWG25-02155	1002495	2139 MADISON AVE	46225	WALLACE, ANTWAND	01/15/2026	383.00	SCHROLUCKES MADISON AVE ADD L1 & L2
HWG25-02156	9016443	58 N ADDISON ST, A#	46222	NAPTOWN CONSTRUCTION SERVICES I	01/15/2026	383.00	WEST PARK 2ND SEC L236
HWG25-02156	9016443	58 N ADDISON ST, A#	46222	NAPTOWN CONSTRUCTION SERVICES I	01/15/2026	383.00	WEST PARK 2ND SEC L236
HWG25-02156	9016443	58 N ADDISON ST, A#	46222	NAPTOWN CONSTRUCTION SERVICES I	01/15/2026	383.00	WEST PARK 2ND SEC L236
HWG25-02157	1056851	2934 N COLORADO AVE	46218	MATACORP HOLDINGS LLC	01/15/2026	383.00	T H WALSH ADD L46
HWG25-02157	1056851	2934 N COLORADO AVE	46218	MATACORP HOLDINGS LLC	01/15/2026	383.00	T H WALSH ADD L46
HWG25-02158	1046459	2950 N COLORADO AVE	46218	CAPITANA HOMES LLC	01/15/2026	383.00	T H WALSH ADD SEC 1 L43 M L HARES 1ST ADD
HWG25-02158	1046459	2950 N COLORADO AVE	46218	CAPITANA HOMES LLC	01/15/2026	383.00	T H WALSH ADD SEC 1 L43 M L HARES 1ST ADD
HWG25-02159	9019873	202 N ADDISON ST	46222	KASBERG, ERIC NATHANIEL	01/15/2026	383.00	WEST PARK 3RD SEC L228
HWG25-02159	9019873	202 N ADDISON ST	46222	KASBERG, ERIC NATHANIEL	01/15/2026	383.00	WEST PARK 3RD SEC L228

Case #	Parcel #	Violation Address	Zipcode	Owner Name	Fee Date	\$\$ Due	Legal Description
HWG25-02160	1022227	2937 N GLADSTONE AVE	46218	AEC CAPITAL LLC	01/15/2026	383.00	T H WALSH L8
HWG25-02160	1022227	2937 N GLADSTONE AVE	46218	AEC CAPITAL LLC	01/15/2026	383.00	T H WALSH L8
HWG25-02160	1022227	2937 N GLADSTONE AVE	46218	AEC CAPITAL LLC	01/15/2026	383.00	T H WALSH L8
HWG25-02160	1022227	2937 N GLADSTONE AVE	46218	AEC CAPITAL LLC	01/15/2026	383.00	T H WALSH L8
HWG25-02188	1016268	1405 CHARLES ST	46225	SBNC PROPERTIES LLC	01/15/2026	383.00	PENNSYLVANIA COS ADD W1/2 L10
HWG25-02188	1016268	1405 CHARLES ST	46225	SBNC PROPERTIES LLC	01/15/2026	383.00	PENNSYLVANIA COS ADD W1/2 L10
HWG25-02200	1071969	1731 MILLER ST	46221	ARRIOLA TRUST	01/15/2026	383.00	MORGAN W INDPLS ADD L2
HWG25-02200	1071969	1731 MILLER ST	46221	ARRIOLA TRUST	01/15/2026	383.00	MORGAN W INDPLS ADD L2
HWG25-02203	1020316	801 WEGHORST ST	46203	VARTANIAN, KRISTAPOR	01/15/2026	383.00	MOORES JOSEPH A SOUTH ADD 30 7/12FT W OF 120FT
HWG25-02212	8032785	6121 KNOLLTON RD	46228	6121 KNO TRUST ATTN: LAURA FALP	01/15/2026	383.00	GIFFORDS FOX HILL DRIVE ADD L2
HWG25-02212	8032785	6121 KNOLLTON RD	46228	6121 KNO TRUST ATTN: LAURA FALP	01/15/2026	383.00	GIFFORDS FOX HILL DRIVE ADD L2
HWG25-02214	1091618	262 E SOUTHERN AVE	46225	BOEGLIN, CLIFFORD	01/15/2026	383.00	MADISON TERRACE ADD L37
HWG25-02214	1091618	262 E SOUTHERN AVE	46225	BOEGLIN, CLIFFORD	01/15/2026	383.00	MADISON TERRACE ADD L37
HWG25-02214	1091618	262 E SOUTHERN AVE	46225	BOEGLIN, CLIFFORD	01/15/2026	383.00	MADISON TERRACE ADD L37
HWG25-02221	9015808	545 N SHEFFIELD AVE	46222	IDAF LLC	01/15/2026	383.00	SPITZFADDEN'S SUB L29 B12
HWG25-02221	9015808	545 N SHEFFIELD AVE	46222	IDAF LLC	01/15/2026	383.00	SPITZFADDEN'S SUB L29 B12
HWG25-02221	9015808	545 N SHEFFIELD AVE	46222	IDAF LLC	01/15/2026	383.00	SPITZFADDEN'S SUB L29 B12
HWG25-02222	9020069	541 N SHEFFIELD AVE	46222	IDAF LLC	01/15/2026	383.00	SPITZFADDEN'S SUB L30 B12
HWG25-02222	9020069	541 N SHEFFIELD AVE	46222	IDAF LLC	01/15/2026	383.00	SPITZFADDEN'S SUB L30 B12
HWG25-02222	9020069	541 N SHEFFIELD AVE	46222	IDAF LLC	01/15/2026	383.00	SPITZFADDEN'S SUB L30 B12
HWG25-02228	1102722	2342 HOYT AVE	46203	YAK HOLDINGS TRUST	01/15/2026	383.00	EMMA MCELWEES GENEVA STREET SUB 62' OFF NOR'
HWG25-02228	1102722	2342 HOYT AVE	46203	YAK HOLDINGS TRUST	01/15/2026	383.00	EMMA MCELWEES GENEVA STREET SUB 62' OFF NOR'
HWG25-02228	1102722	2342 HOYT AVE	46203	YAK HOLDINGS TRUST	01/15/2026	383.00	EMMA MCELWEES GENEVA STREET SUB 62' OFF NOR'
HWG25-02235	9023331	921 N CONCORD ST	46222	INDPLS PUBLIC HOUSING AGENCY	01/15/2026	383.00	B.D. BROOK'S 2ND ADDITION L30
HWG25-02244	1033840	2832 N GLADSTONE AVE	46218	AEC CAPITAL LLC	01/15/2026	383.00	M L HARES 1ST TO BRIGHTWOOD N1/2 L35
HWG25-02244	1033840	2832 N GLADSTONE AVE	46218	AEC CAPITAL LLC	01/15/2026	383.00	M L HARES 1ST TO BRIGHTWOOD N1/2 L35
HWG25-02248	1058286	1602 NELSON AVE	46203	S&C FINANCIAL GROUP LLC	01/15/2026	383.00	HOLLIDAYS GARFIELD PARK L301
HWG25-02248	1058286	1602 NELSON AVE	46203	S&C FINANCIAL GROUP LLC	01/15/2026	383.00	HOLLIDAYS GARFIELD PARK L301
HWG25-02254	1004478	2910 FOREST MANOR AVE	46218	AEC CAPITAL LLC	01/15/2026	383.00	BRIGHTWOOD L4 & VAC ALLEY W OF & ADJ L4 BLK5
HWG25-02254	1004478	2910 FOREST MANOR AVE	46218	AEC CAPITAL LLC	01/15/2026	383.00	BRIGHTWOOD L4 & VAC ALLEY W OF & ADJ L4 BLK5
HWG25-02254	1004478	2910 FOREST MANOR AVE	46218	AEC CAPITAL LLC	01/15/2026	383.00	BRIGHTWOOD L4 & VAC ALLEY W OF & ADJ L4 BLK5
HWG25-02260	1037631	1608 VILLA AVE	46203	CHEN, JIE	01/15/2026	383.00	HILLCREST L48
HWG25-02260	1037631	1608 VILLA AVE	46203	CHEN, JIE	01/15/2026	383.00	HILLCREST L48
HWG25-02260	1037631	1608 VILLA AVE	46203	CHEN, JIE	01/15/2026	383.00	HILLCREST L48
HWG25-02261	1004217	3109 N OLNEY ST	46218	MJM HOLDINGS LLC	01/15/2026	383.00	NORTH PLAZA L14
HWG25-02261	1004217	3109 N OLNEY ST	46218	MJM HOLDINGS LLC	01/15/2026	383.00	NORTH PLAZA L14
HWG25-02261	1004217	3109 N OLNEY ST	46218	MJM HOLDINGS LLC	01/15/2026	383.00	NORTH PLAZA L14

Case #	Parcel #	Violation Address	Zipcode	Owner Name	Fee Date	\$\$ Due	Legal Description
HWG25-02290	9006285	364 S COLE ST	46241	SOLANA STAR LLC	01/15/2026	383.00	WAYNE PARK L185
HWG25-02290	9006285	364 S COLE ST	46241	SOLANA STAR LLC	01/15/2026	383.00	WAYNE PARK L185
HWG25-02296	1058565	1213 NEWMAN ST	46201	SHAZAM PROPERTIES LLC	01/15/2026	383.00	MILLIGANS PARK PLACE L45
HWG25-02296	1058565	1213 NEWMAN ST	46201	SHAZAM PROPERTIES LLC	01/15/2026	383.00	MILLIGANS PARK PLACE L45
HWG25-02296	1058565	1213 NEWMAN ST	46201	SHAZAM PROPERTIES LLC	01/15/2026	383.00	MILLIGANS PARK PLACE L45
HWG25-02299	9022180	450 N BERWICK AVE	46222	8270 BAYCREST LLC	01/15/2026	383.00	MALVERN ADD L85
HWG25-02299	9022180	450 N BERWICK AVE	46222	8270 BAYCREST LLC	01/15/2026	383.00	MALVERN ADD L85
HWG25-02299	9022180	450 N BERWICK AVE	46222	8270 BAYCREST LLC	01/15/2026	383.00	MALVERN ADD L85
HWG25-02311	1019282	1014 W 33RD ST	46208	IMHOTEP LLC	01/15/2026	383.00	ARMSTRONG PARK ADD L517
HWG25-02311	1019282	1014 W 33RD ST	46208	IMHOTEP LLC	01/15/2026	383.00	ARMSTRONG PARK ADD L517
HWG25-02311	1019282	1014 W 33RD ST	46208	IMHOTEP LLC	01/15/2026	383.00	ARMSTRONG PARK ADD L517
HWG25-02314	4001775	3849 N GRAND AVE	46226	SHEPHERDS TREE LLC	01/15/2026	383.00	MAPLE HILL ADD CORRECTED L31
HWG25-02314	4001775	3849 N GRAND AVE	46226	SHEPHERDS TREE LLC	01/15/2026	383.00	MAPLE HILL ADD CORRECTED L31
HWG25-02314	4001775	3849 N GRAND AVE	46226	SHEPHERDS TREE LLC	01/15/2026	383.00	MAPLE HILL ADD CORRECTED L31
HWG25-02324	7018194	3520 N HAWTHORNE LN	46218	TOPSTONE INV IND 1 LLC	01/15/2026	383.00	EASTMORELAND PLACE L142
HWG25-02324	7018194	3520 N HAWTHORNE LN	46218	TOPSTONE INV IND 1 LLC	01/15/2026	383.00	EASTMORELAND PLACE L142
HWG25-02325	9024138	3109 JACKSON ST	46222	LEVANT LLC	01/15/2026	383.00	A C HARRIS EXEC N & S ADD TO MOUNT JACKSON L29
HWG25-02325	9024138	3109 JACKSON ST	46222	LEVANT LLC	01/15/2026	383.00	A C HARRIS EXEC N & S ADD TO MOUNT JACKSON L29
HWG25-02329	7001399	3383 N DOWNEY AVE	46218	HORTON, LEE	01/15/2026	383.00	PENDLETON HTS L60
HWG25-02334	1012406	2709 CARROLLTON AVE	46205	FFEW INVESTMENT GROUP LLC	01/15/2026	383.00	BOSWELL & FLEMINGS GRANDVIEW ADD L3
HWG25-02334	1012406	2709 CARROLLTON AVE	46205	FFEW INVESTMENT GROUP LLC	01/15/2026	383.00	BOSWELL & FLEMINGS GRANDVIEW ADD L3
HWG25-02335	1084244	2165 N LINWOOD AVE	46218	ABUBAKR LLC	01/15/2026	383.00	HOME LAWN ADD L48
HWG25-02335	1084244	2165 N LINWOOD AVE	46218	ABUBAKR LLC	01/15/2026	383.00	HOME LAWN ADD L48
HWG25-02335	1084244	2165 N LINWOOD AVE	46218	ABUBAKR LLC	01/15/2026	383.00	HOME LAWN ADD L48
HWG25-02336	1084245	2167 N LINWOOD AVE	46218	ALHUSSNAIN INC	01/15/2026	383.00	HOME LAWN ADD L49
HWG25-02336	1084245	2167 N LINWOOD AVE	46218	ALHUSSNAIN INC	01/15/2026	383.00	HOME LAWN ADD L49
HWG25-02336	1084245	2167 N LINWOOD AVE	46218	ALHUSSNAIN INC	01/15/2026	383.00	HOME LAWN ADD L49
HWG25-02342	1106738	304 N STATE AVE	46201	IDAF LLC	01/15/2026	383.00	NORTH STATE ARTISAN TOWNHOMES L2
HWG25-02342	1106738	304 N STATE AVE	46201	IDAF LLC	01/15/2026	383.00	NORTH STATE ARTISAN TOWNHOMES L2
HWG25-02344	8024953	5220 RALSTON AVE	46220	MC NEES, JAMES T & GLENDA A	01/15/2026	383.00	COLONIAL MANOR L83
HWG25-02344	8024953	5220 RALSTON AVE	46220	MC NEES, JAMES T & GLENDA A	01/15/2026	383.00	COLONIAL MANOR L83
HWG25-02369	1041461	1217 N EWING ST	46201	ABJ MANAGEMENT GROUP LLC %ANDR	01/15/2026	383.00	A V BROWNS BROOKSIDE PARK ADD L146
HWG25-02369	1041461	1217 N EWING ST	46201	ABJ MANAGEMENT GROUP LLC %ANDR	01/15/2026	383.00	A V BROWNS BROOKSIDE PARK ADD L146
HWG25-02369	1041461	1217 N EWING ST	46201	ABJ MANAGEMENT GROUP LLC %ANDR	01/15/2026	383.00	A V BROWNS BROOKSIDE PARK ADD L146
HWG25-02372	7047477	10006 HAWKINS CT	46229	WINDSONG EQUITY HOLDINGS LLC	01/15/2026	383.00	HEATHER HILLS GARDENS SEC A COMMON AREA IN RC
HWG25-02379	7023248	2030 MONROE DR	46229	RHODE, KEVIN J	01/15/2026	383.00	HEATHER HILLS 17TH SEC L627
HWG25-02384	4001364	6711 E 42ND ST	46226	CEH LEVERAGED PROPERTIES I LLC	01/15/2026	383.00	VIRGINIA HIGHLANDS L160

Case #	Parcel #	Violation Address	Zipcode	Owner Name	Fee Date	\$\$ Due	Legal Description
HWG25-02384	4001364	6711 E 42ND ST	46226	CEH LEVERAGED PROPERTIES I LLC	01/15/2026	383.00	VIRGINIA HIGHLANDS L160
HWG25-02384	4001364	6711 E 42ND ST	46226	CEH LEVERAGED PROPERTIES I LLC	01/15/2026	383.00	VIRGINIA HIGHLANDS L160
HWG25-02388	8043361	7511 MOHAWK LN	46260	FREIJE, NICHOLAS M	01/15/2026	383.00	DELAWARE TRAILS NORTH 1ST SEC LOT 219
HWG25-02388	8043361	7511 MOHAWK LN	46260	FREIJE, NICHOLAS M	01/15/2026	383.00	DELAWARE TRAILS NORTH 1ST SEC LOT 219
HWG25-02408	9032543	7050 ROCKVILLE RD	46214	PATEL, SWEETY	01/15/2026	383.00	BUISDALE ADD L1 BEG 40.95FT N OF SE COR N159.05FT
HWG25-02408	9032543	7050 ROCKVILLE RD	46214	PATEL, SWEETY	01/15/2026	383.00	BUISDALE ADD L1 BEG 40.95FT N OF SE COR N159.05FT
HWG25-02409	1053553	2217 N CAPITOL AVE	46208	LAMBERTY, CHELSEA ANN	01/15/2026	383.00	WILLIAM BOSSONS SUB L18 EX 5' S SIDE OF L18
HWG25-02415	1068772	1015 VIRGINIA AVE	46203	1015 VIRGINIA AVENUE DEVELOPMENT	01/15/2026	383.00	MICHAEL A DAUGHERTYS SUB PT L160 & 1/2 VAC ALLEY
HWG25-02421	1060657	1134 N KEYSTONE AVE	46201	ZINERMAN, CHRISTOPHER JR	01/15/2026	383.00	FLETCHER & RAMSEYS ADD TO BROOKSIDE L61
HWG25-02421	1060657	1134 N KEYSTONE AVE	46201	ZINERMAN, CHRISTOPHER JR	01/15/2026	383.00	FLETCHER & RAMSEYS ADD TO BROOKSIDE L61
HWG25-02421	1060657	1134 N KEYSTONE AVE	46201	ZINERMAN, CHRISTOPHER JR	01/15/2026	383.00	FLETCHER & RAMSEYS ADD TO BROOKSIDE L61
HWG25-02428	1078533	1654 E KELLY ST	46203	STADER, CINDY L	01/15/2026	383.00	BRADBURY & CO SOUTH EAST ADD L160
HWG25-02428	1078533	1654 E KELLY ST	46203	STADER, CINDY L	01/15/2026	383.00	BRADBURY & CO SOUTH EAST ADD L160
HWG25-02428	1078533	1654 E KELLY ST	46203	STADER, CINDY L	01/15/2026	383.00	BRADBURY & CO SOUTH EAST ADD L160
HWG25-02447	9011180	1014 WALDEMERE AVE	46241	WHITE, JEREMY	01/15/2026	383.00	BILTMORE GARDENS L737
HWG25-02447	9011180	1014 WALDEMERE AVE	46241	WHITE, JEREMY	01/15/2026	383.00	BILTMORE GARDENS L737
HWG25-02450	9023023	436 S HOLMES AVE	46222	IRA CLUB FBO CURTIS L BANKS IRA 100	01/15/2026	383.00	ROSEMONT 2ND SEC L145
HWG25-02450	9023023	436 S HOLMES AVE	46222	IRA CLUB FBO CURTIS L BANKS IRA 100	01/15/2026	383.00	ROSEMONT 2ND SEC L145
HWG25-02450	9023023	436 S HOLMES AVE	46222	IRA CLUB FBO CURTIS L BANKS IRA 100	01/15/2026	383.00	ROSEMONT 2ND SEC L145
HWG25-02455	1090358	1131 S CHESTER AVE	46203	STROTHMAN, RACHEL	01/15/2026	383.00	40 X 115 BEG 980.5FT E OF W LINE 334.4FT S OF NLINE I
HWG25-02459	1072438	2029 MASSACHUSETTS AVE	46218	HOWELL, SHANEA	01/15/2026	383.00	MILLIGANS BROOK PARK EX 15FT N E SIDE L1
HWG25-02459	1072438	2029 MASSACHUSETTS AVE	46218	HOWELL, SHANEA	01/15/2026	383.00	MILLIGANS BROOK PARK EX 15FT N E SIDE L1
HWG25-02459	1072438	2029 MASSACHUSETTS AVE	46218	HOWELL, SHANEA	01/15/2026	383.00	MILLIGANS BROOK PARK EX 15FT N E SIDE L1
HWG25-02460	1058181	1812 YANDES ST	46202	SMITH, ETORIA	01/15/2026	383.00	S A FLETCHER JR N E ADD L19 B7
HWG25-02461	1056413	640 N GRAY ST	46201	HAEP CAPITAL 6 LLC	01/15/2026	383.00	EDSON T WOODS 2ND OAKLAND PARK ADD L44
HWG25-02461	1056413	640 N GRAY ST	46201	HAEP CAPITAL 6 LLC	01/15/2026	383.00	EDSON T WOODS 2ND OAKLAND PARK ADD L44
HWG25-02467	1011964	3456 N COLORADO AVE	46218	CAPITAL HOLDINGS LLC	01/15/2026	383.00	VIRGINIA MANOR L84
HWG25-02471	6016194	7549 LIPPINCOTT WAY	46268	DISHMON, HOWARD EARL	01/15/2026	383.00	CROOKED CREEK HEIGHTS SEC X L 675
HWG25-02471	6016194	7549 LIPPINCOTT WAY	46268	DISHMON, HOWARD EARL	01/15/2026	383.00	CROOKED CREEK HEIGHTS SEC X L 675
HWG25-02473	1026151	4215 E NEW YORK ST	46201	GURKIRPA LLC	01/15/2026	383.00	TUXEDO PARK L26 & 27 BLK3
HWG25-02473	1026151	4215 E NEW YORK ST	46201	GURKIRPA LLC	01/15/2026	383.00	TUXEDO PARK L26 & 27 BLK3
HWG25-02479	7004245	3717 N BUTLER AVE	46218	TURNER, MICHELLE	01/15/2026	383.00	HARRISON HTS L160 & L161
HWG25-02479	7004245	3717 N BUTLER AVE	46218	TURNER, MICHELLE	01/15/2026	383.00	HARRISON HTS L160 & L161
HWG25-02499	9015191	2501 JACKSON ST	46222	NEAL, CORALIE	01/15/2026	383.00	CARPENTERS HOME PLACE ADD TO MT JACKSON L 42
HWG25-02499	9015191	2501 JACKSON ST	46222	NEAL, CORALIE	01/15/2026	383.00	CARPENTERS HOME PLACE ADD TO MT JACKSON L 42
HWG25-02501	5020175	5330 S EMERSON AVE	46237	RAO, HARI H	01/15/2026	383.00	PT E1/2 NE1/4 S4 T14 R4 SOUTH EMERSON HIGHLANDS
HWG25-02501	5020175	5330 S EMERSON AVE	46237	RAO, HARI H	01/15/2026	383.00	PT E1/2 NE1/4 S4 T14 R4 SOUTH EMERSON HIGHLANDS

Case #	Parcel #	Violation Address	Zipcode	Owner Name	Fee Date	\$\$ Due	Legal Description
HWG25-02502	5016392	4507 EARLHAM DR	46227	GRANGER PROPERTY HOLDINGS LLC	01/15/2026	383.00	ROSEDALE HILLS 2ND SEC L94
HWG25-02502	5016392	4507 EARLHAM DR	46227	GRANGER PROPERTY HOLDINGS LLC	01/15/2026	383.00	ROSEDALE HILLS 2ND SEC L94
HWG25-02506	1033904	2605 CARROLLTON AVE	46205	CONTE, TIANNA	01/15/2026	383.00	NORDYKE & HOLLOWELLS GRANDVIEW ADD L9 B2
HWG25-02519	1050001	909 N KEYSTONE AVE	46201	TERRA PROPERTY QOZ FUND III LLC	01/15/2026	383.00	JAMES W MORRIS SUB MAY WASSON & CO HIGHLAND I
HWG25-02519	1050001	909 N KEYSTONE AVE	46201	TERRA PROPERTY QOZ FUND III LLC	01/15/2026	383.00	JAMES W MORRIS SUB MAY WASSON & CO HIGHLAND I
HWG25-02527	7025984	3619 LORI LN	46226	TERRA PROPERTY QOZ FUND III LLC	01/15/2026	383.00	GLICKS FRANKLIN RD ADD 3RD SEC L287
HWG25-02527	7025984	3619 LORI LN	46226	TERRA PROPERTY QOZ FUND III LLC	01/15/2026	383.00	GLICKS FRANKLIN RD ADD 3RD SEC L287
HWG25-02528	9027417	1423 WINFIELD AVE	46222	HAYELE, GHEBREYESUS	01/15/2026	383.00	STOUTS HAUGHVILLE ADD 40FT S SIDE W1/2 L214
HWG25-02528	9027417	1423 WINFIELD AVE	46222	HAYELE, GHEBREYESUS	01/15/2026	383.00	STOUTS HAUGHVILLE ADD 40FT S SIDE W1/2 L214
HWG25-02541	8020980	4902 BROADWAY ST	46205	AMIDA SPECIAL OPPORTUNITY INVEST	01/15/2026	383.00	NORTHCROFT SEC 2 60FT E END L226
HWG25-02556	3008219	5120 BAHIA DR	46237	SCHNAITH, BRUCE R & LORI LYNN	01/15/2026	383.00	ARLINGTON ACRES NORTH PHASE 2 SEC 2 L 139
HWG25-02556	3008219	5120 BAHIA DR	46237	SCHNAITH, BRUCE R & LORI LYNN	01/15/2026	383.00	ARLINGTON ACRES NORTH PHASE 2 SEC 2 L 139
HWG25-02568	1063433	1631 VILLA AVE	46203	ALHUSSNAIN INC	01/15/2026	383.00	M F JONES 1ST SUB HILL CREST L1
HWG25-02570	1006360	1747 S RANDOLPH ST	46203	SANABRIA, JOHN-CARLOS	01/15/2026	383.00	FACTORY PL ADD L91
HWG25-02570	1006360	1747 S RANDOLPH ST	46203	SANABRIA, JOHN-CARLOS	01/15/2026	383.00	FACTORY PL ADD L91
HWG25-02576	1052328	2952 CENTRAL AVE	46205	CONWAY, SHEENA VETERANS DRIVE S	01/15/2026	383.00	CHAS WACKERS ET AL SUB WALDENS CENTRAL AVE L5
HWG25-02576	1052328	2952 CENTRAL AVE	46205	CONWAY, SHEENA VETERANS DRIVE S	01/15/2026	383.00	CHAS WACKERS ET AL SUB WALDENS CENTRAL AVE L5
HWG25-02577	1052326	2948 CENTRAL AVE	46205	CONWAY, SHEENA	01/15/2026	383.00	WALKER ETAL SUB WALDONS CENTRAL AVE ADD L6
HWG25-02577	1052326	2948 CENTRAL AVE	46205	CONWAY, SHEENA	01/15/2026	383.00	WALKER ETAL SUB WALDONS CENTRAL AVE ADD L6
HWG25-02597	4010661	6154 E 43RD ST	46226	HOLMES, ALLYSUN	01/15/2026	383.00	SHERIDAN HTS ADD 2ND SEC AMENDED L315
HWG25-02597	4010661	6154 E 43RD ST	46226	HOLMES, ALLYSUN	01/15/2026	383.00	SHERIDAN HTS ADD 2ND SEC AMENDED L315
HWG25-02597	4010661	6154 E 43RD ST	46226	HOLMES, ALLYSUN	01/15/2026	383.00	SHERIDAN HTS ADD 2ND SEC AMENDED L315
HWG25-02611	6005759	3991 BENNETT DR	46254	CLAYTON, VIDAL	01/15/2026	383.00	GATEWAY WEST SEC 6 L440
HWG25-02611	6005759	3991 BENNETT DR	46254	CLAYTON, VIDAL	01/15/2026	383.00	GATEWAY WEST SEC 6 L440
HWG25-02611	6005759	3991 BENNETT DR	46254	CLAYTON, VIDAL	01/15/2026	383.00	GATEWAY WEST SEC 6 L440
HWG25-02619	4003260	6809 E 42ND ST	46226	TRISKA, JIRKA	01/15/2026	383.00	VIRGINIA HIGHLANDS L226
HWG25-02619	4003260	6809 E 42ND ST	46226	TRISKA, JIRKA	01/15/2026	383.00	VIRGINIA HIGHLANDS L226
HWG25-02627	1058270	3631 MASSACHUSETTS AVE	46218	GARRISON FRAZIER DEVELOPMENT CC	01/15/2026	383.00	HINDMANS ADD HUTCHINGS & DARNELL BROOKSIDE L
HWG25-02627	1058270	3631 MASSACHUSETTS AVE	46218	GARRISON FRAZIER DEVELOPMENT CC	01/15/2026	383.00	HINDMANS ADD HUTCHINGS & DARNELL BROOKSIDE L
HWG25-02632	7005114	2531 N BOLTON AVE	46218	REESE, JERALD L & MARILYN A	01/15/2026	383.00	PT L26 SUBURBAN HILLS BEG 50' N SE COR W141'
HWG25-02637	8040813	7550 N CHESTER AVE	46240	CHEN, JINGWEI	01/15/2026	383.00	MENDENHALLS PLEASANT ACRES L116
HWG25-02646	7004171	7350 DEWEY AVE	46219	7350 EAST DEWEY AVENUE LAND TRUS	01/15/2026	383.00	PT SE1/4 SW1/4 S1 T15 R4 BEG 1020FT S & 437.53FT WC
HWG25-02657	1088704	2905 WINTHROP AVE	46205	LEWIS, RAY ANTHONY SR	01/15/2026	383.00	MEADLAND GRANDVIEW ADD L59
HWG25-02657	1088704	2905 WINTHROP AVE	46205	LEWIS, RAY ANTHONY SR	01/15/2026	383.00	MEADLAND GRANDVIEW ADD L59
HWG25-02660	7007062	5757 E 18TH ST	46218	EL RAHAIBY, SANAD S & RACHEL T ROE	01/15/2026	383.00	ARLINGTON HEIGHTS 3RD SEC PT L57 BEG NE COR W1
HWG25-02662	1074437	3637 GRACELAND AVE	46208	CRAWFORD, JOHN JR & KAREN B	01/15/2026	383.00	JOHN TROST S ADD L55
HWG25-02662	1074437	3637 GRACELAND AVE	46208	CRAWFORD, JOHN JR & KAREN B	01/15/2026	383.00	JOHN TROST S ADD L55

Case #	Parcel #	Violation Address	Zipcode	Owner Name	Fee Date	\$\$ Due	Legal Description
HWG25-02668	1029729	2275 N ILLINOIS ST	46208	CHEN, KONG FU	01/15/2026	383.00	J C PIERSONS N MER ST ADD EX 110 FT E END L34
HWG25-02668	1029729	2275 N ILLINOIS ST	46208	CHEN, KONG FU	01/15/2026	383.00	J C PIERSONS N MER ST ADD EX 110 FT E END L34
HWG25-02673	1062735	437 N GRAY ST	46201	SALES ENTERPRISES LLC	01/15/2026	383.00	S S RHODES E OHIO ST ADD L10
HWG25-02673	1062735	437 N GRAY ST	46201	SALES ENTERPRISES LLC	01/15/2026	383.00	S S RHODES E OHIO ST ADD L10
HWG25-02674	5007835	1426 E EDWARDS AVE	46227	BRUCE, DAVID A & KATHLEEN A BRUCE	01/15/2026	383.00	ELDERS UNIVERSITY HEIGHTS L358
HWG25-02674	5007835	1426 E EDWARDS AVE	46227	BRUCE, DAVID A & KATHLEEN A BRUCE	01/15/2026	383.00	ELDERS UNIVERSITY HEIGHTS L358
HWG25-02691	1106369	2332 HOBART RD	46203	FAR INVESTMENTS LLC	01/15/2026	383.00	KLATTE HOBART AVE SUB L2
HWG25-02691	1106369	2332 HOBART RD	46203	FAR INVESTMENTS LLC	01/15/2026	383.00	KLATTE HOBART AVE SUB L2
HWG25-02692	1043301	1918 MILLER ST	46221	LYLES, ARMENTHA	01/15/2026	383.00	RICHEY ADD W INDPLS L24
HWG25-02692	1043301	1918 MILLER ST	46221	LYLES, ARMENTHA	01/15/2026	383.00	RICHEY ADD W INDPLS L24
HWG25-02696	8043953	1749 73RD PL	46260	SEGUNDO, PANFILO CESAR AVILA & SO	01/15/2026	458.00	HOLIDAY ADD 2ND SEC L39
HWG25-02706	1039616	3438 E 25TH ST	46218	OLIVOS HOMES LLC	01/15/2026	383.00	CLEMS ADD 45FT W END L19
HWG25-02706	1039616	3438 E 25TH ST	46218	OLIVOS HOMES LLC	01/15/2026	383.00	CLEMS ADD 45FT W END L19
HWG25-02706	1039616	3438 E 25TH ST	46218	OLIVOS HOMES LLC	01/15/2026	383.00	CLEMS ADD 45FT W END L19
HWG25-02707	1102644	301 W MORRIS ST	46225	KAUR PROPERTIES LLC	01/15/2026	383.00	WRIGHTS MORRIS ST ADD 73' N END L1
HWG25-02707	1102644	301 W MORRIS ST	46225	KAUR PROPERTIES LLC	01/15/2026	383.00	WRIGHTS MORRIS ST ADD 73' N END L1
HWG25-02714	1059304	51 S RURAL ST	46201	SKAGGS, MARK E	01/15/2026	383.00	CHRISTIAN E WASH ST ADD L14
HWG25-02716	1032540	1621 CRUFT ST	46203	COOK, RANDALL	01/15/2026	383.00	HOLLIDAYS GARFIELD PK ADD L407
HWG25-02716	1032540	1621 CRUFT ST	46203	COOK, RANDALL	01/15/2026	383.00	HOLLIDAYS GARFIELD PK ADD L407
HWG25-02716	1032540	1621 CRUFT ST	46203	COOK, RANDALL	01/15/2026	383.00	HOLLIDAYS GARFIELD PK ADD L407
HWG25-02730	7007835	69 DEVON AVE	46219	TRUE2YOU HOME BUYERS LLC	01/15/2026	383.00	ELDERS WASH PL HTS L449 2ND SEC
HWG25-02730	7007835	69 DEVON AVE	46219	TRUE2YOU HOME BUYERS LLC	01/15/2026	383.00	ELDERS WASH PL HTS L449 2ND SEC
HWG25-02745	1071355	1338 N OLNEY ST	46201	GORBANDT, COURTNEY & JOHN IV	01/15/2026	383.00	FLETCHERS S BROOKSIDE ADD L25 B12
HWG25-02745	1071355	1338 N OLNEY ST	46201	GORBANDT, COURTNEY & JOHN IV	01/15/2026	383.00	FLETCHERS S BROOKSIDE ADD L25 B12
HWG25-02745	1071355	1338 N OLNEY ST	46201	GORBANDT, COURTNEY & JOHN IV	01/15/2026	383.00	FLETCHERS S BROOKSIDE ADD L25 B12
HWG25-02758	1043009	1750 W MORRIS ST	46221	TRIDENT REALTY INVESTMENTS REO LI	01/15/2026	383.00	KUHN & JOHNSONS 1ST WEST INDPLS ADD L435
HWG25-02761	1060566	2042 N LASALLE ST	46218	TULA MORENO, JOSE A	01/15/2026	383.00	CENTRAL TRUST CO TRS SUB NORTH BROOKSIDE PAR
HWG25-02763	9019179	1171 N CENTENNIAL ST	46222	BREEDEN, MELVIN & MARY	01/15/2026	383.00	ELLA STOUTS' ADDITION TO INDIANAPOLIS L 90
HWG25-02778	8048430	846 W 79TH ST	46260	HOUSEHOLDER, ANNA M	01/15/2026	383.00	SHELLES HOOVER LANE ADD L2
HWG25-02778	8048430	846 W 79TH ST	46260	HOUSEHOLDER, ANNA M	01/15/2026	383.00	SHELLES HOOVER LANE ADD L2
HWG25-02787	7006193	507 S FRANKLIN RD	46239	DFC ESTATES LLC	01/15/2026	383.00	PT W1/2 NW1/4 S7 T15 R5 BEG ON WL 178.8FT S OF NW
HWG25-02787	7006193	507 S FRANKLIN RD	46239	DFC ESTATES LLC	01/15/2026	383.00	PT W1/2 NW1/4 S7 T15 R5 BEG ON WL 178.8FT S OF NW
HWG25-02787	7006193	507 S FRANKLIN RD	46239	DFC ESTATES LLC	01/15/2026	383.00	PT W1/2 NW1/4 S7 T15 R5 BEG ON WL 178.8FT S OF NW
HWG25-02791	2007259	5827 FURNAS RD	46221	SARAVIA, GILBERTO	01/15/2026	383.00	OLD MILL PARK 1ST SEC L187
HWG25-02795	2007254	5737 FURNAS RD	46221	CONDON, MARY E	01/15/2026	383.00	OLD MILL PARK 1ST SEC L182
HWG25-02817	1033967	231 W 30TH ST	46208	CHURCH, LIGHT OF THE WORLD MISSI	01/15/2026	383.00	BURTON & CAMPBELLS PARK PL 130' W END L4
HWG25-02817	1033967	231 W 30TH ST	46208	CHURCH, LIGHT OF THE WORLD MISSI	01/15/2026	383.00	BURTON & CAMPBELLS PARK PL 130' W END L4

Case #	Parcel #	Violation Address	Zipcode	Owner Name	Fee Date	\$\$ Due	Legal Description
HWG25-02819	1002635	350 W 29TH ST	46208	MS ONE INVESTMENTS LLC	01/15/2026	383.00	HUBBARD ET AL SUB HUBBARD PK HGTS L39 BLK 2
HWG25-02821	1108042	2011 RALSTON AVE	46218		01/15/2026	383.00	
HWG25-02825	1108041	2019 RALSTON AVE	46218		01/15/2026	383.00	
HWG25-02837	1094969	4631 E TERRACE AVE	46203	PANTER, DARLENE L	01/15/2026	383.00	75FT X 175FT BEG SL 544.3FT W OF SE COR NW1/4NE1/
HWG25-02837	1094969	4631 E TERRACE AVE	46203	PANTER, DARLENE L	01/15/2026	383.00	75FT X 175FT BEG SL 544.3FT W OF SE COR NW1/4NE1/
HWG25-02837	1094969	4631 E TERRACE AVE	46203	PANTER, DARLENE L	01/15/2026	383.00	75FT X 175FT BEG SL 544.3FT W OF SE COR NW1/4NE1/
HWG25-02847	1048288	1419 LEXINGTON AVE	46203	JB & AB INVESTMENT GROUP LLC	01/15/2026	383.00	E T S K & A E FLETCHERS WOODLAWN SUBURB L132
HWG25-02853	7030615	1702 N MITTHOEFER RD	46229	THIRAVIAM, MURUGESAN & RAVEENDR	01/15/2026	383.00	MEADOWVUE ADD L1
HWG25-02853	7030615	1702 N MITTHOEFER RD	46229	THIRAVIAM, MURUGESAN & RAVEENDR	01/15/2026	383.00	MEADOWVUE ADD L1
HWG25-02858	1003883	2606 N ALABAMA ST, APT# B	46205	BONTRAGER, WENDALL TYSON	01/15/2026	383.00	FALL CREEK PROPER 30FT N SIDE L14
HWG25-02859	4015852	4025 MARSEILLE RD	46226	WILLIAMS, DAVID C & KAREN S	01/15/2026	383.00	GLICKS EAST 38TH ST ADD 9TH SEC L742
HWG25-02859	4015852	4025 MARSEILLE RD	46226	WILLIAMS, DAVID C & KAREN S	01/15/2026	383.00	GLICKS EAST 38TH ST ADD 9TH SEC L742
HWG25-02868	1067007	2330 N CAPITOL AVE	46208	GANTZ REALTY	01/15/2026	383.00	METZGERS PARK PL L25
HWG25-02868	1067007	2330 N CAPITOL AVE	46208	GANTZ REALTY	01/15/2026	383.00	METZGERS PARK PL L25
HWG25-02873	5039121	6805 GOVERNORS POINT BL	46217	HUANG, JIAYAN	01/15/2026	383.00	GOVERNORS POINTE SEC 2A L068
HWG25-02885	1055762	1501 N KEALING AVE	46201	VONDERHEIDE, RUTH	01/15/2026	383.00	O L WEBB TRS BROOKSIDE PK ADD L73
HWG25-02902	1056982	40 S RURAL ST	46201	JGR REAL ESTATE HOLDINGS LLC	01/15/2026	383.00	AYRES E WASHINGTON ST ADD L11
HWG25-02928	1016525	350 W 29TH ST	46208	MS ONE INVESTMENTS LLC	01/15/2026	383.00	HUBBARD ET AL SUB L41 B2
HWG25-02929	1018525	350 W 29TH ST	46208	MS ONE INVESTMENTS LLC	01/15/2026	383.00	HUBBARD ETAL SUB PARK HTS ADD L43 BLK2 EX 28FT I
HWG25-02930	1033228	350 W 29TH ST	46208	MS ONE INVESTMENTS LLC	01/15/2026	383.00	HUBBARD ET AL SUB L40 BLK 2 EX 5' S END & EX 24.
HWG25-02931	1078628	350 W 29TH ST	46208	MS ONE INVESTMENTS LLC	01/15/2026	383.00	HUBBARD ET AL SUB PK HGTS L42 BLK 2 EX 28' NENI
HWG25-02934	1043133	1345 N EWING ST	46201	1345 NORTH EWING LAND TRUST 4/19/1	01/15/2026	383.00	TROTTER TRS BROOKSIDE PARK L73
HWG25-02938	1048683	425 SANDERS ST	46225	NJRSS	01/15/2026	383.00	F YEISER GUARDIANS ADD L55
HWG25-02938	1048683	425 SANDERS ST	46225	NJRSS	01/15/2026	383.00	F YEISER GUARDIANS ADD L55
HWG25-02938	1048683	425 SANDERS ST	46225	NJRSS	01/15/2026	383.00	F YEISER GUARDIANS ADD L55
HWG25-02940	1105874	353 E MINNESOTA ST	46225	MATACORP HOLDINGS LLC	01/15/2026	383.00	KAPPES & FRANKS SUB L27
HWG25-02940	1105874	353 E MINNESOTA ST	46225	MATACORP HOLDINGS LLC	01/15/2026	383.00	KAPPES & FRANKS SUB L27
HWG25-02940	1105874	353 E MINNESOTA ST	46225	MATACORP HOLDINGS LLC	01/15/2026	383.00	KAPPES & FRANKS SUB L27
HWG25-02941	1038190	45 N SHERMAN DR	46201	DE-SWAAN HOLDINGS LLC	01/15/2026	383.00	LONG & HARLANS COTTAGE HOME ADD L64
HWG25-02942	1018250	2308 GUILFORD AVE	46205	GOLDEN, TAMMI	01/15/2026	383.00	REAGAN PARK ADD 55' E END L119 & 50' E ENDL120
HWG25-02943	1041320	653 N RURAL ST	46201	DAP CAPITAL I LLC	01/15/2026	383.00	ESTEP & CO ADD L52
HWG25-02951	1080014	315 N SHERMAN DR	46201	WAGNER, MATTHEW & TAMARA	01/15/2026	383.00	BRADLEY DENNY & ATKINSON E WASH ST ADD L225
HWG25-02953	1008667	1342 ROACHE ST	46208	INSIGHT DEVELOPMENT CORP	01/15/2026	383.00	C F ROBBINS N INDPLS L81
HWG25-02959	9019855	1415 N PERSHING AVE	46222	HERBERT, LAWRENCE JEROME III	01/15/2026	383.00	CLARK'S 2ND ADDITION TO HAUGHVILLE L294
HWG25-02959	9019855	1415 N PERSHING AVE	46222	HERBERT, LAWRENCE JEROME III	01/15/2026	383.00	CLARK'S 2ND ADDITION TO HAUGHVILLE L294
HWG25-02959	9019855	1415 N PERSHING AVE	46222	HERBERT, LAWRENCE JEROME III	01/15/2026	383.00	CLARK'S 2ND ADDITION TO HAUGHVILLE L294
HWG25-02974	1076046	2203 SHELDON ST	46218	BENTLEY CONSTRUCTION LLC	01/15/2026	383.00	JACKSON PARK ADD L244

Case #	Parcel #	Violation Address	Zipcode	Owner Name	Fee Date	\$\$ Due	Legal Description
HWG25-02974	1076046	2203 SHELDON ST	46218	BENTLEY CONSTRUCTION LLC	01/15/2026	383.00	JACKSON PARK ADD L244
HWG25-02976	9031533	719 N PERSHING AVE	46222	INTRANZITION SERVICES INC	01/15/2026	383.00	JOHN H VAJEN'S SUB N1/2 L5 B14
HWG25-02976	9031533	719 N PERSHING AVE	46222	INTRANZITION SERVICES INC	01/15/2026	383.00	JOHN H VAJEN'S SUB N1/2 L5 B14
HWG25-02977	9000709	1149 S LYNHURST DR	46241	4AS TRANSPORTATION LLC	01/15/2026	383.00	W. D. SMITSON'S SECOND SUBDIVISION L 1
HWG25-02977	9000709	1149 S LYNHURST DR	46241	4AS TRANSPORTATION LLC	01/15/2026	383.00	W. D. SMITSON'S SECOND SUBDIVISION L 1
HWG25-02981	9027337	1309 N PERSHING AVE	46222	RHODES, NATHANIEL K II	01/15/2026	383.00	CLARK'S 2ND ADDITION TO HAUGHVILLE 33FT S SIDEL3
HWG25-02981	9027337	1309 N PERSHING AVE	46222	RHODES, NATHANIEL K II	01/15/2026	383.00	CLARK'S 2ND ADDITION TO HAUGHVILLE 33FT S SIDEL3
HWG25-02984	1090839	3227 ORCHARD AVE	46218	MJM HOLDINGS LLC	01/15/2026	383.00	90FT X 247FT S LINE BEG 1557.9FT N 835.25FT E OFSW
HWG25-02984	1090839	3227 ORCHARD AVE	46218	MJM HOLDINGS LLC	01/15/2026	383.00	90FT X 247FT S LINE BEG 1557.9FT N 835.25FT E OFSW
HWG25-02985	1029493	1407 S ALABAMA ST	46225	FARKAS, LYNN SARA TRUSTEE LYNN S	01/15/2026	383.00	WOODRUFFS SUB MORRIS ADD L26
HWG25-02990	9020274	730 N TREMONT ST	46222	BELL, TONY	01/15/2026	383.00	LOUISA PFAFFLIN'S SUB L13 B16
HWG25-02994	1013687	2134 DR A J BROWN AVE	46202	MERCYFIELD HOLDINGS LLC	01/15/2026	383.00	BRUCE BAKER L19 B 4
HWG25-02996	1107115	324 N RURAL ST	46201	MATTICK, THOMAS J	01/15/2026	383.00	NORTH RURAL ARTISAN TOWNHOMES L1
HWG25-02997	1107116	326 N RURAL ST	46201	MATTICK, THOMAS J	01/15/2026	383.00	NORTH RURAL ARTISAN TOWNHOMES L2
HWG25-02999	1023021	2161 RANSDHELL ST	46225	ROSS, JONATHAN H JR & CHELSEA KAY	01/15/2026	383.00	HOWLAND & WEBBS SUB SCHROERS ADD L109
HWG25-02999	1023021	2161 RANSDHELL ST	46225	ROSS, JONATHAN H JR & CHELSEA KAY	01/15/2026	383.00	HOWLAND & WEBBS SUB SCHROERS ADD L109
HWG25-02999	1023021	2161 RANSDHELL ST	46225	ROSS, JONATHAN H JR & CHELSEA KAY	01/15/2026	383.00	HOWLAND & WEBBS SUB SCHROERS ADD L109
HWG25-03000	9016943	909 N SOMERSET AVE	46222	BURGE, BRYAN E	01/15/2026	383.00	FAIRFAX L354 & PT L355 BEG NW COR L354 P.O.B.
HWG25-03000	9016943	909 N SOMERSET AVE	46222	BURGE, BRYAN E	01/15/2026	383.00	FAIRFAX L354 & PT L355 BEG NW COR L354 P.O.B.
HWG25-03012	9013044	417 ARTHUR AVE	46222	OLEH LLC	01/15/2026	383.00	MICHIGAN TERRACE L26
HWG25-03014	1015499	2142 E 34TH ST	46218	WAGGONER, BRADLEY	01/15/2026	383.00	STRATHMORE L1
HWG25-03015	9029954	2401 N TIBBS AVE	46222	MOFFITT, SUZETT	01/15/2026	383.00	KESSLER PARK ADD L335
HWG25-03015	9029954	2401 N TIBBS AVE	46222	MOFFITT, SUZETT	01/15/2026	383.00	KESSLER PARK ADD L335
HWG25-03015	9029954	2401 N TIBBS AVE	46222	MOFFITT, SUZETT	01/15/2026	383.00	KESSLER PARK ADD L335
HWG25-03021	1003564	954 MILEY AVE	46222	MAGNOLIA CIRCLE PROPERTIES LLC	01/15/2026	383.00	PEOPLES HOME BLDG COS JEFFERSON PARK ADD L6&
HWG25-03021	1003564	954 MILEY AVE	46222	MAGNOLIA CIRCLE PROPERTIES LLC	01/15/2026	383.00	PEOPLES HOME BLDG COS JEFFERSON PARK ADD L6&
HWG25-03033	1072149	1739 FLETCHER AVE	46203	MATACORP HOLDINGS LLC	01/15/2026	383.00	CAVEN & ROCKWOOD E WOODLAWN ADD L10 B3
HWG25-03035	9020578	1023 N CENTENNIAL ST	46222	TRANQUIL ABODES LLC	01/15/2026	383.00	JAMES L. MITCHELL'S WEST TENTH STREET ADDITION I
HWG25-03035	9020578	1023 N CENTENNIAL ST	46222	TRANQUIL ABODES LLC	01/15/2026	383.00	JAMES L. MITCHELL'S WEST TENTH STREET ADDITION I
HWG25-03035	9020578	1023 N CENTENNIAL ST	46222	TRANQUIL ABODES LLC	01/15/2026	383.00	JAMES L. MITCHELL'S WEST TENTH STREET ADDITION I
HWG25-03041	1025088	1635 MONTCALM ST	46202	SHIPP, DANNY & LARRY SHIPP	01/15/2026	383.00	STOUTS IND AVE ADD L553 & L554
HWG25-03042	9023845	1019 N PERSHING AVE	46222	JOHNSON, ASHANTE	01/15/2026	383.00	CLARK'S ADDITION TO HAUGHVILLE L124 & L125
HWG25-03042	9023845	1019 N PERSHING AVE	46222	JOHNSON, ASHANTE	01/15/2026	383.00	CLARK'S ADDITION TO HAUGHVILLE L124 & L125
HWG25-03052	9016546	1317 SHARON AVE	46222	PEACOCK, JADON L	01/15/2026	383.00	STOUTS HAUGHVILLE ADD S1/2 W1/2 L207
HWG25-03052	9016546	1317 SHARON AVE	46222	PEACOCK, JADON L	01/15/2026	383.00	STOUTS HAUGHVILLE ADD S1/2 W1/2 L207
HWG25-03054	1001798	214 HOEFGEN ST	46225	PUCKETT, DYLAN R	01/15/2026	383.00	LANDERS HOGSHIRE COOPER PARK PLACE L13
HWG25-03058	1070717	2138 GENT AVE	46202	HOLLOWAY, JAMES	01/15/2026	383.00	DAVIS SUGAR GROVE ADD L183

Case #	Parcel #	Violation Address	Zipcode	Owner Name	Fee Date	\$\$ Due	Legal Description
HWG25-03058	1070717	2138 GENT AVE	46202	HOLLOWAY, JAMES	01/15/2026	383.00	DAVIS SUGAR GROVE ADD L183
HWG25-03058	1070717	2138 GENT AVE	46202	HOLLOWAY, JAMES	01/15/2026	383.00	DAVIS SUGAR GROVE ADD L183
HWG25-03059	1057301	759 E TERRACE AVE	46203	GUDEMAN, GARRISON	01/15/2026	383.00	A M STILZ 3RD ADD L9
HWG25-03062	9021471	1119 N CONCORD ST	46222	RAMIREZ, RUBI ESMERALDA ROSALES	01/15/2026	383.00	CONCORD HEIGHTS L13 & L14
HWG25-03065	1069342	2256 N HARDING ST	46208	INVESTORS FUNDING LLC	01/15/2026	383.00	MILLER & WACKERS PARKWAY L149
HWG25-03076	1023342	1860 SHELBY ST	46203	GAMMONS, JULIAN CURTIS	01/15/2026	383.00	BEATYS ADD L35 & L36 EX 7FT E END FOR ST
HWG25-03076	1023342	1860 SHELBY ST	46203	GAMMONS, JULIAN CURTIS	01/15/2026	383.00	BEATYS ADD L35 & L36 EX 7FT E END FOR ST
HWG25-03076	1023342	1860 SHELBY ST	46203	GAMMONS, JULIAN CURTIS	01/15/2026	383.00	BEATYS ADD L35 & L36 EX 7FT E END FOR ST
HWG25-03078	1021677	824 E 23RD ST	46205	CHEIKH BETHIO THIOUNE OF SENEGAL	01/15/2026	383.00	REAGAN PARK 40' W OF 55' E END L119 & 45' W OF 50'
HWG25-03079	1039211	822 E 23RD ST	46205	COMMUNITY OUTREACH CENTER INC	01/15/2026	383.00	REAGAN PARK ADD 45' W END L119 & L120
HWG25-03080	2001726	4113 S GERRARD DR	46221	BUCK, MARY	01/15/2026	383.00	NEWLYNN L317 L318 & S1/2 L316
HWG25-03080	2001726	4113 S GERRARD DR	46221	BUCK, MARY	01/15/2026	383.00	NEWLYNN L317 L318 & S1/2 L316
HWG25-03094	1030525	3132 E 36TH ST	46218	WILMINGTON SAVINGS FUND SOCIETY	01/15/2026	383.00	CLAYPOOLS NORTHEASTERN PARK L305
HWG25-03094	1030525	3132 E 36TH ST	46218	WILMINGTON SAVINGS FUND SOCIETY	01/15/2026	383.00	CLAYPOOLS NORTHEASTERN PARK L305
HWG25-03094	1030525	3132 E 36TH ST	46218	WILMINGTON SAVINGS FUND SOCIETY	01/15/2026	383.00	CLAYPOOLS NORTHEASTERN PARK L305
HWG25-03107	9038243	3220 MAC ARTHUR LN	46224	ELG SWEET HOMES LLC	01/15/2026	383.00	EAGLEDALE HIGH SCHOOL ADD L 43
HWG25-03107	9038243	3220 MAC ARTHUR LN	46224	ELG SWEET HOMES LLC	01/15/2026	383.00	EAGLEDALE HIGH SCHOOL ADD L 43
HWG25-03115	7010669	5129 E WASHINGTON ST	46219	MANYAMAN LLC	01/15/2026	383.00	PATTISONS UNIV PL L60 & PT L59 BEG NE COR L59
HWG25-03128	1061102	944 E 30TH ST	46205	SAYEN INVESTMENTS	01/15/2026	383.00	NORTH SIDE ADD 92FT E SIDE L1 & L2 & 9.62FT X72FT N
HWG25-03128	1061102	944 E 30TH ST	46205	SAYEN INVESTMENTS	01/15/2026	383.00	NORTH SIDE ADD 92FT E SIDE L1 & L2 & 9.62FT X72FT N
HWG25-03128	1061102	944 E 30TH ST	46205	SAYEN INVESTMENTS	01/15/2026	383.00	NORTH SIDE ADD 92FT E SIDE L1 & L2 & 9.62FT X72FT N
HWG25-03130	8051735	504 W 46TH ST	46208	MACK FAMILY REVOCABLE TRUST 2/3/2	01/15/2026	383.00	FAIRVIEW HEIGHTS 125'S END L5 & L6
HWG25-03131	8023606	4302 CORNELIUS AVE	46208	AGRAWAL, TEJAS & RUCHITGA SHAH	01/15/2026	383.00	BEVERLY HEIGHTS 2ND SEC L169
HWG25-03131	8023606	4302 CORNELIUS AVE	46208	AGRAWAL, TEJAS & RUCHITGA SHAH	01/15/2026	383.00	BEVERLY HEIGHTS 2ND SEC L169
HWG25-03133	4012956	4425 N ARLINGTON AVE	46226	GEO AUTO SALES LLC	01/15/2026	383.00	PT NW1/4 NW1/4 S14 T16 R4 BEG 999.94' S OF NW COR
HWG25-03136	7045027	8153 CHESTERHILL LN	46239	RUCKER, ADAM & ASHLYN	01/15/2026	383.00	MAYFAIR VILLAGE L 54
HWG25-03139	1029792	2813 BALTIMORE AVE	46218	TAYLOR, SHARDE P	01/15/2026	383.00	SANGSTER HARRISON & COS OAK HILL ADD 41FT S SID
HWG25-03141	1088153	4221 E 35TH ST	46218	BEAVEN, CYNTHIA & CHARBRA L BEAVE	01/15/2026	458.00	FOREST MANOR ESTATES 2ND SEC L4 L5 & L6 ALSO 24
HWG25-03144	3028330	9708 EVENING SKY WAY	46239	GLOVER, ARKEE O JR	01/15/2026	383.00	INDIGO RUN SEC 4B L165
HWG25-03152	8021904	824 E 38TH ST	46205	WHOLESALE PROPERTY STORE	01/15/2026	383.00	F E DAUNERS RESUB L3
HWG25-03157	7015794	7308 E 11TH ST	46219	CANALES, JONATHAN E	01/15/2026	383.00	IRVING RIDGE 8TH SEC L149
HWG25-03162	1010154	2928 RUCKLE ST	46205	DORSEY, FAYE	01/15/2026	383.00	FLEMINGS 1ST NORTH PARK ADD L22 B1
HWG25-03162	1010154	2928 RUCKLE ST	46205	DORSEY, FAYE	01/15/2026	383.00	FLEMINGS 1ST NORTH PARK ADD L22 B1
HWG25-03162	1010154	2928 RUCKLE ST	46205	DORSEY, FAYE	01/15/2026	383.00	FLEMINGS 1ST NORTH PARK ADD L22 B1
HWG25-03166	1007931	2917 N OLNEY ST	46218	LEWIS PROPERTY GROUP LLC	01/15/2026	383.00	BRIGHTWOOD L1 B212
HWG25-03166	1007931	2917 N OLNEY ST	46218	LEWIS PROPERTY GROUP LLC	01/15/2026	383.00	BRIGHTWOOD L1 B212
HWG25-03166	1007931	2917 N OLNEY ST	46218	LEWIS PROPERTY GROUP LLC	01/15/2026	383.00	BRIGHTWOOD L1 B212

Case #	Parcel #	Violation Address	Zipcode	Owner Name	Fee Date	\$\$ Due	Legal Description
HWG25-03168	1033462	338 HARLAN ST	46201	KIRK, HENRETTA	01/15/2026	383.00	STATE SQUARE L213
HWG25-03168	1033462	338 HARLAN ST	46201	KIRK, HENRETTA	01/15/2026	383.00	STATE SQUARE L213
HWG25-03169	1043650	2838 N OLNEY ST	46218	STAMPS, ANWAH	01/15/2026	383.00	LENOX PLACE 1ST SEC L279
HWG25-03172	7008416	33 N RIDGEVIEW DR	46219	GARDNER, GEORGE H	01/15/2026	383.00	IRVINGTON TERRACE L 108
HWG25-03179	1010076	3046 N DELAWARE ST	46205	MCNEAL, ANTHONY E	01/15/2026	383.00	OSGOODS 2ND MERIDIAN PARK ADD 40' OFF NORTH S
HWG25-03187	1043998	2755 N GALE ST	46218	CALDWELL, MICHAEL A JR	01/15/2026	383.00	BRIGHTWOOD AMENDED L1 BLK170
HWG25-03187	1043998	2755 N GALE ST	46218	CALDWELL, MICHAEL A JR	01/15/2026	383.00	BRIGHTWOOD AMENDED L1 BLK170
HWG25-03188	1029013	3134 CENTRAL AVE	46205	MUDARIKWA, TAKUNDA	01/15/2026	383.00	OSGOODS 1ST CENTRAL AVE L8
HWG25-03188	1029013	3134 CENTRAL AVE	46205	MUDARIKWA, TAKUNDA	01/15/2026	383.00	OSGOODS 1ST CENTRAL AVE L8
HWG25-03188	1029013	3134 CENTRAL AVE	46205	MUDARIKWA, TAKUNDA	01/15/2026	383.00	OSGOODS 1ST CENTRAL AVE L8
HWG25-03196	4024320	8320 CASTLE FARMS RD	46256	CBPIC IN OWNER I LLC	01/15/2026	383.00	YORKSHIRE SEC 4 L 35
HWG25-03197	1046499	548 CENTRAL CT	46205	POWERS, SUMMER & SAKU RIMALI	01/15/2026	383.00	JOSE-BALZ CENTRAL AVE ADD L41
HWG25-03197	1046499	548 CENTRAL CT	46205	POWERS, SUMMER & SAKU RIMALI	01/15/2026	383.00	JOSE-BALZ CENTRAL AVE ADD L41
HWG25-03199	1025433	3126 FOREST MANOR AVE	46218	INVESTORS FUNDING LLC	01/15/2026	383.00	BLOOM HRS ADD 39FT X 207.7FT N END OF L1
HWG25-03201	1085925	3546 APPLE ST	46203	TULA MORENO, JOSE A	01/15/2026	383.00	PROSPECT HTS L87
HWG25-03217	6011351	6750 APOLLO WAY	46278	BYERS, ANNMARIE L	01/15/2026	383.00	QUAIL RIDGE PHASE I SEC 2 L 20
HWG25-03217	6011351	6750 APOLLO WAY	46278	BYERS, ANNMARIE L	01/15/2026	383.00	QUAIL RIDGE PHASE I SEC 2 L 20
HWG25-03219	5026376	7628 TINSEL AVE	46237	SANGI, BETHANY & RANDAL HINSHAW	01/15/2026	383.00	HOLLY HILLS 6TH SEC L352
HWG25-03223	1004281	3022 STUART ST	46218	HALL, BREYANNA	01/15/2026	383.00	NORTH PLAZA L95
HWG25-03223	1004281	3022 STUART ST	46218	HALL, BREYANNA	01/15/2026	383.00	NORTH PLAZA L95
HWG25-03228	9024111	758 N BELMONT AVE	46222	AFD PROPERTIES LLC	01/15/2026	383.00	JOHN H VAJEN'S SUB NORTH PART BLOCK 13 H W E AD
HWG25-03236	1035242	729 N BELMONT AVE	46222	COVARRUBIAS, IRMA LETICIA ARTEGA	01/15/2026	383.00	LENTZ 1ST ADD L4
HWG25-03236	1035242	729 N BELMONT AVE	46222	COVARRUBIAS, IRMA LETICIA ARTEGA	01/15/2026	383.00	LENTZ 1ST ADD L4
HWG25-03241	9004771	610 INGOMAR ST	46241	HUANG, ENZHEN	01/15/2026	383.00	BILTMORE GARDENS L474
HWG25-03243	5012589	1740 FAIRHOPE DR	46227	POVONDER, DONALD R III	01/15/2026	383.00	WHALENS FAIRHOPE L38
HWG25-03253	1009627	1556 SHELBY ST	46203	MCKEE, KYLE MATTHEW	01/15/2026	383.00	BARTH HRS ADD L14 BLK2
HWG25-03261	1048163	851 NOBLE ST	46203	HUDSON, KIMBERLI	01/15/2026	383.00	D S BEATY ADMINISTRATORS SUB L12
HWG25-03261	1048163	851 NOBLE ST	46203	HUDSON, KIMBERLI	01/15/2026	383.00	D S BEATY ADMINISTRATORS SUB L12
HWG25-03264	1075264	602 N PARK AVE	46204	JDJ REALTY INVESTMENTS LLC	01/15/2026	383.00	MC CORD & WHEATLEYS SUB L5 & GOLDBERYS SUB L2
HWG25-03264	1075264	602 N PARK AVE	46204	JDJ REALTY INVESTMENTS LLC	01/15/2026	383.00	MC CORD & WHEATLEYS SUB L5 & GOLDBERYS SUB L2
HWG25-03265	9022052	3118 W 10TH ST	46222	FIERRO, NEFTALI	01/15/2026	383.00	ROSNER AND MARTIN'S WEST TENTH STREET ADDITIO
HWG25-03266	9023585	3464 W 10TH ST	46222	3464 10TH TRUST %TRUSTEE JAMES R	01/15/2026	383.00	ALTON PLACE L38
HWG25-03282	9015655	944 N HOLMES AVE	46222	HEGOS, HEBTOM	01/15/2026	383.00	BERNHARDT HEIRS ADDITION L65
HWG25-03286	9020496	754 N HOLMES AVE	46222	JARMAN, CHRISTOPHER	01/15/2026	383.00	WACKER'S 1ST HAUGHVILLE SUBDIVISION L14
HWG25-03286	9020496	754 N HOLMES AVE	46222	JARMAN, CHRISTOPHER	01/15/2026	383.00	WACKER'S 1ST HAUGHVILLE SUBDIVISION L14
HWG25-03286	9020496	754 N HOLMES AVE	46222	JARMAN, CHRISTOPHER	01/15/2026	383.00	WACKER'S 1ST HAUGHVILLE SUBDIVISION L14
HWG25-03292	1028405	3733 N CAPITOL AVE	46208	SYED, LENORE	01/15/2026	383.00	J H MASTERS SUB W1/2 L9 30' W & ADJ L9

Case #	Parcel #	Violation Address	Zipcode	Owner Name	Fee Date	\$\$ Due	Legal Description
HWG25-03292	1028405	3733 N CAPITOL AVE	46208	SYED, LENORE	01/15/2026	383.00	J H MASTERS SUB W1/2 L9 30' W & ADJ L9
HWG25-03292	1028405	3733 N CAPITOL AVE	46208	SYED, LENORE	01/15/2026	383.00	J H MASTERS SUB W1/2 L9 30' W & ADJ L9
HWG25-03296	5045549	7536 S EMERSON AVE	46237	HSL EMERSON LLC	01/15/2026	788.00	HOMESTEAD SENIOR LIVING L2
HWG25-03303	1018934	2141 S DELAWARE ST	46225	YODER, KARMEN K	01/15/2026	383.00	THOMAS WEBB SUB YANDES SUB CARSON FARM L34 1
HWG25-03304	5043883	3529 MIESHA DR	46217	WARE, ROBERT C	01/15/2026	383.00	CHEYENNE LAKES AT SOUTHERN DUNES SEC 3 L 162
HWG25-03307	9019908	3115 W 10TH ST	46222	OROZCO, JAIRO	01/15/2026	383.00	DUVALL & DUPREE COMPANY'S FIRST ADDITION L9 & 9f
HWG25-03332	1083351	4701 E WASHINGTON ST	46201	BIG KAHUNA LLC	01/15/2026	383.00	80FT ON NATL RD X 190FT BEG 706.2575FT W OF E/LW1,
HWG25-03333	9008146	2901 S TAFT AVE	46241	PS INDY 18 LP	01/15/2026	383.00	LAFAYETTE HEIGHTS REVISED L404
HWG25-03333	9008146	2901 S TAFT AVE	46241	PS INDY 18 LP	01/15/2026	383.00	LAFAYETTE HEIGHTS REVISED L404
HWG25-03333	9008146	2901 S TAFT AVE	46241	PS INDY 18 LP	01/15/2026	383.00	LAFAYETTE HEIGHTS REVISED L404
HWG25-03334	1078276	138 N KEALING AVE	46201	DC CAPITAL MULTI II LLC	01/15/2026	383.00	NATIONAL PARK L1
HWG25-03334	1078276	138 N KEALING AVE	46201	DC CAPITAL MULTI II LLC	01/15/2026	383.00	NATIONAL PARK L1
HWG25-03334	1078276	138 N KEALING AVE	46201	DC CAPITAL MULTI II LLC	01/15/2026	383.00	NATIONAL PARK L1
HWG25-03354	3011288	6138 MILLER WOODS LN	46237	DAVIS, GERALD	01/15/2026	383.00	ARLINGTON COMMONS SEC 2 L 52
HWG25-03363	8020881	4249 SUNSET AVE	46208	4249 SUNSET TRUST %TRUSTEE JAMES	01/15/2026	383.00	ARTHUR V BROWN'S FAIRMOUNT ADD 2ND SEC L50
HWG25-03377	1062467	2210 N SHERMAN DR	46218	2210 NORTH SHERMAN DRIVE LAND TR	01/15/2026	383.00	CAMPBELLS SUB HUTCHING & DARNELLS BRKSIDE L:
HWG25-03386	6007285	7260 MICHIGAN RD	46268	TBK II LLC	01/15/2026	383.00	PT SE1/4 S29 T17 R3 BEG 1256.65' NW OF SL & CL MICH
HWG25-03392	1058381	23 JEFFERSON AVE	46201	23 JEFFERSON TRUST	01/15/2026	383.00	JOHNSON & HOGSHIRE E WASH ST ADD L231
HWG25-03393	1017530	2267 ADAMS ST	46218	IDAF LLC	01/15/2026	383.00	E T FLETCHERS 2ND BRIGHTWOOD ADD PT L195 SE CC
HWG25-03406	1106984	2267 N DEARBORN ST	46218	STREAMLINE INVESTMENTS LLC	01/15/2026	383.00	E T FLETCHERS 2ND ADD TO BRIGHTWOOD AMENDED I
HWG25-03406	1106984	2267 N DEARBORN ST	46218	STREAMLINE INVESTMENTS LLC	01/15/2026	383.00	E T FLETCHERS 2ND ADD TO BRIGHTWOOD AMENDED I
HWG25-03409	5037158	7111 HARNESS LAKES DR	46217	ANTHONY, CUNGHNIN & KHIN TLING	01/15/2026	383.00	HARNESS LAKES AT WELLINGSHIRE SEC 1 L037
HWG25-03410	1053654	3504 E 10TH ST	46201	PAR, SHWE	01/15/2026	383.00	BROWNS BROOKSIDE PARK ADD 70' S END L2
HWG25-03412	1057424	1308 N GALE ST	46201	IDAF LLC	01/15/2026	383.00	BROWNS BROOKSIDE PK ADD L48
HWG25-03415	1029430	1138 ENGLISH AVE	46203	COLEMAN, MARY	01/15/2026	383.00	ALLEN ROOT & ENGLISH 2ND WOODLAWN L269
HWG25-03424	5021675	2203 RADCLIFFE AVE	46227	ROBARDS, DENNIS W	01/15/2026	383.00	ROSEDALE HILLS 8TH SEC L507
HWG25-03425	1020315	1532 N KEALING AVE	46201	GRAVES, WESLEY M & NANCY C LIFE ES	01/15/2026	383.00	WEBB TRS BROOKSIDE PK L64
HWG25-03425	1020315	1532 N KEALING AVE	46201	GRAVES, WESLEY M & NANCY C LIFE ES	01/15/2026	383.00	WEBB TRS BROOKSIDE PK L64
HWG25-03428	9023558	1515 WINFIELD AVE	46222	MOORE, TIERRE	01/15/2026	383.00	STOUTS HAUGHVILLE ADD 40FT S SIDE 60FT W ENDL21
HWG25-03432	9019936	1029 WINFIELD AVE	46222	KOPACZ, CHELSEA	01/15/2026	383.00	STOUTS HAUGHVILLE ADD L127
HWG25-03433	5000453	3024 S STATE AVE	46237	RANDHAWA PROPERTY INC	01/15/2026	383.00	CARLTON PLACE L68
HWG25-03434	9021874	2808 W 10TH ST	46222	KALSCHEUR, ALEXANDER	01/15/2026	383.00	STOUTS HAUGHVILLE ADD L40
HWG25-03440	1009815	2715 ADAMS ST	46218	HERRING, GLORIA A %JOSEPH HERRIN	01/15/2026	383.00	LENOX PLACE 2ND SEC L347
HWG25-03445	1004227	3127 N OLNEY ST	46218	MDR INVESTMENTS INC	01/15/2026	383.00	NORTH PLAZA ADD L24 & L25
HWG25-03445	1004227	3127 N OLNEY ST	46218	MDR INVESTMENTS INC	01/15/2026	383.00	NORTH PLAZA ADD L24 & L25
HWG25-03445	1004227	3127 N OLNEY ST	46218	MDR INVESTMENTS INC	01/15/2026	383.00	NORTH PLAZA ADD L24 & L25
HWG25-03448	5022019	1917 FRIENDSHIP DR	46217	STEMPLE, ZACHARY	01/15/2026	383.00	GLENNVIEW PARK 61FT E SIDE OF L20 31FT W SIDE OF

Case #	Parcel #	Violation Address	Zipcode	Owner Name	Fee Date	\$\$ Due	Legal Description
HWG25-03448	5022019	1917 FRIENDSHIP DR	46217	STEMPLE, ZACHARY	01/15/2026	383.00	GLENVIEW PARK 61FT E SIDE OF L20 31FT W SIDE OF
HWG25-03462	9026175	3005 W WASHINGTON ST	46222	ANAND CORPORATION	01/15/2026	383.00	PLAT OF THE TOWN OF MOUNT JACKSON L6 & 1/2 VAC/
HWG25-03462	9026175	3005 W WASHINGTON ST	46222	ANAND CORPORATION	01/15/2026	383.00	PLAT OF THE TOWN OF MOUNT JACKSON L6 & 1/2 VAC/
HWG25-03462	9026175	3005 W WASHINGTON ST	46222	ANAND CORPORATION	01/15/2026	383.00	PLAT OF THE TOWN OF MOUNT JACKSON L6 & 1/2 VAC/
HWG25-03477	1071371	3626 N KENWOOD AVE	46208	HOLIFIELD, ALLEN R	01/15/2026	383.00	JOHN TROSTS ADD L31
HWG25-03477	1071371	3626 N KENWOOD AVE	46208	HOLIFIELD, ALLEN R	01/15/2026	383.00	JOHN TROSTS ADD L31
HWG25-03477	1071371	3626 N KENWOOD AVE	46208	HOLIFIELD, ALLEN R	01/15/2026	383.00	JOHN TROSTS ADD L31
HWG25-03486	2009295	5625 NODLEHS CT	46221	FERGUSON, ROLLEY P	01/15/2026	383.00	PHEASANT RUN SEC 6A L321
HWG25-03493	1073366	1229 N EWING ST	46201	MATACORP HOLDINGS LLC	01/15/2026	383.00	BROWNS BROOKSIDE PARK ADD L149
HWG25-03493	1073366	1229 N EWING ST	46201	MATACORP HOLDINGS LLC	01/15/2026	383.00	BROWNS BROOKSIDE PARK ADD L149
HWG25-03495	1049484	2642 E 18TH ST	46218	JUAREZ, TIRZAH & JOSEPH JUAREZ	01/15/2026	383.00	E T FLETCHERS 2ND BROOK- SIDE 140' W LINE X 40' N
HWG25-03519	1030209	3701 E VERMONT ST	46201	1747 INVESTMENTS INC	01/15/2026	383.00	HARTMANS ADD ROBISON & VOORHEES ADD 64FT N E/
HWG25-03519	1030209	3701 E VERMONT ST	46201	1747 INVESTMENTS INC	01/15/2026	383.00	HARTMANS ADD ROBISON & VOORHEES ADD 64FT N E/
HWG25-03520	1107217	1440 S TALBOTT ST	46225	ATTACK LIFE II LLC	01/15/2026	383.00	1438 S TALBOTT ST CONDOMINIUMS UNIT B
HWG25-03521	1107216	1438 S TALBOTT ST	46225	ATTACK LIFE II LLC	01/15/2026	383.00	1438 S TALBOTT ST CONDOMINIUMS UNIT A
HWG25-03522	1094358	4725 E MORRIS ST	46203	HAYWORTH, SHELBY L	01/15/2026	383.00	65FT N LINE X 175FT E LINE BEG 316FT S OF NLINE & 24
HWG25-03523	1074825	3441 PROSPECT ST	46203	MATACORP HOLDINGS LLC	01/15/2026	383.00	HOSBROOKS PROSPECT ST ADD L10
HWG25-03528	9059872	612 INGOMAR ST	46241	HUANG, ENZHEN	01/15/2026	383.00	BILTMORE GARDENS L475
HWG25-03528	9059872	612 INGOMAR ST	46241	HUANG, ENZHEN	01/15/2026	383.00	BILTMORE GARDENS L475
HWG25-03535	9039228	3132 VOIGT DR	46224	BROWN, DEONTE	01/15/2026	383.00	EAGLEDALE HIGH SCHOOL 2ND SEC L129
HWG25-03543	1034239	3715 CAROLINE AVE	46218	GUIRGUIS, MARIAN E & STEVEN M	01/15/2026	383.00	KINNEAR HIATT COS N BLVD L78 & L79
HWG25-03543	1034239	3715 CAROLINE AVE	46218	GUIRGUIS, MARIAN E & STEVEN M	01/15/2026	383.00	KINNEAR HIATT COS N BLVD L78 & L79
HWG25-03549	1014372	4301 E 21ST ST	46218	PS INDY 36 LP	01/15/2026	383.00	BROOKSIDE SUNNY GROVE ADD SEC 2 L241 EX 2.5' N E
HWG25-03550	9036542	3303 PINECREST RD	46234	ADAMSON, AARON	01/15/2026	458.00	BEG 1131FT N OF C/L RD 136FT EL 337.4FT SL X129.1FT
HWG25-03551	1030499	1047 EUGENE ST	46208	ANDERSON, TRASHAWN	01/15/2026	383.00	BRADENS ETAL N INDPLS ADD L13 BLK11
HWG25-03552	9021664	574 N PERSHING AVE	46222	ABUNDANT EVOLUTION LLC	01/15/2026	383.00	HOLMES W END ADD 37 1/2FT PERSHING AV X 105FT BE
HWG25-03556	9035149	3432 NOLEN DR	46234	SCHMIDT, KARYL K TRUSTEE SUCCESS	01/15/2026	383.00	WILSONS PINECREST ADD 3RD SEC L27
HWG25-03571	8021539	5670 N COLLEGE AVE	46220	NICHOLS, JAY B	01/15/2026	383.00	LIGHT'S BELLEVUE SUBDIVISION L437
HWG25-03574	8019033	5678 WINTHROP AVE	46220	HARBIN, WALTER D	01/15/2026	383.00	FOREST HILLS L207
HWG25-03576	9029105	3253 N RACEWAY RD	46234	TAYLOR, MATTHEW	01/15/2026	383.00	120 FT W LINE X 214 FT BEG 1695.52 FT N OF SWCOR S'
HWG25-03576	9029105	3253 N RACEWAY RD	46234	TAYLOR, MATTHEW	01/15/2026	383.00	120 FT W LINE X 214 FT BEG 1695.52 FT N OF SWCOR S'
HWG25-03577	1004215	3101 N OLNEY ST	46218	GAMARRA, GENE	01/15/2026	383.00	NORTH PLAZA ADD L12 ALSO STRAUSS NORTHEAST A
HWG25-03584	1007113	2518 ETHEL AVE	46208	AMERICAN LEGION POST 249	01/15/2026	383.00	MOESCHS 3RD ADD 125' E END L51
HWG25-03584	1007113	2518 ETHEL AVE	46208	AMERICAN LEGION POST 249	01/15/2026	383.00	MOESCHS 3RD ADD 125' E END L51
HWG25-03585	1014656	2520 ETHEL AVE	46208	TILLMAN H HARPOLE POST #249 OF AM	01/15/2026	383.00	MOESCHS 3RD ADD L50 & 1/2 VAC ALLEY W & ADJ
HWG25-03585	1014656	2520 ETHEL AVE	46208	TILLMAN H HARPOLE POST #249 OF AM	01/15/2026	383.00	MOESCHS 3RD ADD L50 & 1/2 VAC ALLEY W & ADJ
HWG25-03588	1017496	2524 ETHEL AVE	46208	TILLMAN H HARPOLE POST #249 OF AM	01/15/2026	383.00	MOESCHS 3RD ADD L49 & 1/2 VAC ALLEY W & ADJ

Case #	Parcel #	Violation Address	Zipcode	Owner Name	Fee Date	\$\$ Due	Legal Description
HWG25-03588	1017496	2524 ETHEL AVE	46208	TILLMAN H HARPOLE POST #249 OF AM	01/15/2026	383.00	MOESCHS 3RD ADD L49 & 1/2 VAC ALLEY W & ADJ
HWG25-03589	1015984	2528 ETHEL AVE	46208	TILLMAN H HARPOLE POST #249	01/15/2026	383.00	MOESCHES 3RD ADD 140' E END L48
HWG25-03589	1015984	2528 ETHEL AVE	46208	TILLMAN H HARPOLE POST #249	01/15/2026	383.00	MOESCHES 3RD ADD 140' E END L48
HWG25-03602	7000612	433 N GIBSON AVE	46219	COLEMAN, WAYDE	01/15/2026	383.00	ELDERS WASH PL HTS 1ST SEC L84 & L85
HWG25-03610	1098552	1713 S DREXEL AVE	46203	REYES, RAQUEL	01/15/2026	383.00	ROUNDTREE PARK 1ST SEC L15
HWG25-03610	1098552	1713 S DREXEL AVE	46203	REYES, RAQUEL	01/15/2026	383.00	ROUNDTREE PARK 1ST SEC L15
HWG25-03618	1034722	960 EASTERN AVE	46201	MCCLLOUD, STEVEN	01/15/2026	383.00	ST CLAIR S PLACE L61
HWG25-03627	1107641	2022 PROSPECT ST	46203	EVENTUS CAPITAL LLC	01/15/2026	383.00	2022 PROSPECT ST CONDOMINIUMS UNIT A
HWG25-03627	1107641	2022 PROSPECT ST	46203	EVENTUS CAPITAL LLC	01/15/2026	383.00	2022 PROSPECT ST CONDOMINIUMS UNIT A
HWG25-03627	1107641	2022 PROSPECT ST	46203	EVENTUS CAPITAL LLC	01/15/2026	383.00	2022 PROSPECT ST CONDOMINIUMS UNIT A
HWG25-03633	1107642	2024 PROSPECT ST	46203	EVENTUS CAPITAL LLC	01/15/2026	383.00	2022 PROSPECT ST CONDOMINIUMS UNIT B
HWG25-03633	1107642	2024 PROSPECT ST	46203	EVENTUS CAPITAL LLC	01/15/2026	383.00	2022 PROSPECT ST CONDOMINIUMS UNIT B
HWG25-03633	1107642	2024 PROSPECT ST	46203	EVENTUS CAPITAL LLC	01/15/2026	383.00	2022 PROSPECT ST CONDOMINIUMS UNIT B
HWG25-03638	1107667	333 N DEQUINCY ST	46201	1747 INVESTMENTS INC	01/15/2026	383.00	333 N DEQUINCY ST CONDOMINIUMS UNIT A
HWG25-03638	1107667	333 N DEQUINCY ST	46201	1747 INVESTMENTS INC	01/15/2026	383.00	333 N DEQUINCY ST CONDOMINIUMS UNIT A
HWG25-03649	6017843	6083 PILLORY DR	46254	FLETCHER, MILDRED RAY	01/15/2026	383.00	LIBERTY CREEK NORTH SEC 4 L222
HWG25-03649	6017843	6083 PILLORY DR	46254	FLETCHER, MILDRED RAY	01/15/2026	383.00	LIBERTY CREEK NORTH SEC 4 L222
HWG25-03651	9022705	3449 W MICHIGAN ST	46222	EVENTUS CAPITAL LLC	01/15/2026	383.00	MALVERN ADD L55
HWG25-03651	9022705	3449 W MICHIGAN ST	46222	EVENTUS CAPITAL LLC	01/15/2026	383.00	MALVERN ADD L55
HWG25-03656	9055170	8349 COUNTRY CREEK DR	46234	BAF ASSETS LLC	01/15/2026	383.00	COUNTRY CREEK VILLAS L 10
HWG25-03660	7014196	1221 N DOWNEY AVE	46219	PONDER, RICHARD E	01/15/2026	383.00	WALTER G JUSTUS E 10TH ST ADD REVISED L23
HWG25-03660	7014196	1221 N DOWNEY AVE	46219	PONDER, RICHARD E	01/15/2026	383.00	WALTER G JUSTUS E 10TH ST ADD REVISED L23
HWG25-03661	1041577	1528 E TABOR ST	46203	FERNANDES, SANJAY & JANET	01/15/2026	383.00	BRADBURY & COS SE ADD L60
HWG25-03661	1041577	1528 E TABOR ST	46203	FERNANDES, SANJAY & JANET	01/15/2026	383.00	BRADBURY & COS SE ADD L60
HWG25-03663	9044704	222 FENSTER DR	46234	NEW RESIDENTIAL BORROWER 2022 S	01/15/2026	383.00	CORONADO ESTATES SECTION FOUR L225
HWG25-03664	1043432	3718 N DEQUINCY ST	46218	EHLERS, TONIA L	01/15/2026	383.00	HARPERS N E HOME ADD L119
HWG25-03668	1106967	31 N RANDOLPH ST	46201	ELITE GROUP TRUST REALTY LLC	01/15/2026	383.00	STATE PLAZA L117
HWG25-03685	8033016	6401 N OXFORD ST	46220	COMPTON, ANDREA	01/15/2026	383.00	WOODSIDE ADD L15
HWG25-03687	1039473	2038 W 10TH ST	46222	CHURCH, MOUNT VERNON MISSIONAR	01/15/2026	383.00	REYNOLDS CO ADD 36FT W END L1 L2 & L3
HWG25-03693	5013435	309 W ROBERTS RD	46217	TYM BUSINESS CONSULTANTS & INVE\$	01/15/2026	383.00	BEG 654.24FT N OF SL & 1514.05FT W OF EL W89.06FT N
HWG25-03693	5013435	309 W ROBERTS RD	46217	TYM BUSINESS CONSULTANTS & INVE\$	01/15/2026	383.00	BEG 654.24FT N OF SL & 1514.05FT W OF EL W89.06FT N
HWG25-03693	5013435	309 W ROBERTS RD	46217	TYM BUSINESS CONSULTANTS & INVE\$	01/15/2026	383.00	BEG 654.24FT N OF SL & 1514.05FT W OF EL W89.06FT N
HWG25-03700	1062636	1701 MONTCALM ST	46202	PADROS LLC	01/15/2026	383.00	STOUTS IND AVE ADD L555
HWG25-03700	1062636	1701 MONTCALM ST	46202	PADROS LLC	01/15/2026	383.00	STOUTS IND AVE ADD L555
HWG25-03707	7014413	8855 BEECHWOOD AVE	46219	WATSON, DELMAR C SR & HELEN ROSE	01/15/2026	383.00	105.55FT W LINE X 265FT BEG 528.79FT E & 767.25FTN C
HWG25-03707	7014413	8855 BEECHWOOD AVE	46219	WATSON, DELMAR C SR & HELEN ROSE	01/15/2026	383.00	105.55FT W LINE X 265FT BEG 528.79FT E & 767.25FTN C
HWG25-03726	1031181	941 N LASALLE ST	46201	BARDWELL & SONS PROPERTIES LLC	01/15/2026	383.00	GEORGE F ADAMS ADD B11 L11

Case #	Parcel #	Violation Address	Zipcode	Owner Name	Fee Date	\$\$ Due	Legal Description
HWG25-03730	1014111	3178 GRACELAND AVE	46208	BARDWELL & SONS PROPERTIES LLC	01/15/2026	383.00	TOPPS GARDEN PL L104 BLK 3
HWG25-03731	1032974	521 E NORTH ST	46204	ZHU, QIN	01/15/2026	383.00	BROWNS SUB 25.65FT W END L10 & 25.65FT W END OF
HWG25-03740	1056960	2405 N GALE ST	46218	GLASS, LATECA SHANTELL	01/15/2026	383.00	E T FLETCHERS 1ST ADD EX 15FT E END NORTH 1/2 L56
HWG25-03745	7047005	10020 E 30TH ST	46229	SOPCIC, JANKO & MARICA	01/15/2026	458.00	FAMILY DOLLAR SUBDIVISION L1
HWG25-03745	7047005	10020 E 30TH ST	46229	SOPCIC, JANKO & MARICA	01/15/2026	458.00	FAMILY DOLLAR SUBDIVISION L1
HWG25-03749	1043590	38 N TRAUB AVE	46222	MDR INVESTMENTS INC	01/15/2026	383.00	TRAUBS WEST ADD L52
HWG25-03750	1063353	2939 HIGHLAND PL	46208	VILLALOBOS, VICTOR M	01/15/2026	383.00	PARK HEIGHTS L9 B1
HWG25-03750	1063353	2939 HIGHLAND PL	46208	VILLALOBOS, VICTOR M	01/15/2026	383.00	PARK HEIGHTS L9 B1
HWG25-03751	1020074	2935 HIGHLAND PL	46208	IDAF LLC	01/15/2026	383.00	PARK HEIGHTS L10 B1
HWG25-03751	1020074	2935 HIGHLAND PL	46208	IDAF LLC	01/15/2026	383.00	PARK HEIGHTS L10 B1
HWG25-03751	1020074	2935 HIGHLAND PL	46208	IDAF LLC	01/15/2026	383.00	PARK HEIGHTS L10 B1
HWG25-03761	1067572	2614 N GALE ST	46218	GLASS, LATECA	01/15/2026	383.00	BRIGHTWOOD L4 B195 N 1/2 L1 B196
HWG25-03762	1074578	1909 S DELAWARE ST	46225	1909 SOUTH DELAWARE STREET INDU	01/15/2026	383.00	WM WEGHORSTS MADISON AVENUE ADD L12
HWG25-03762	1074578	1909 S DELAWARE ST	46225	1909 SOUTH DELAWARE STREET INDU	01/15/2026	383.00	WM WEGHORSTS MADISON AVENUE ADD L12
HWG25-03766	2007337	3485 KENTUCKY AVE	46221	SHIV REAL ESTATE 48 LLC	01/15/2026	383.00	PT SE1/4 NE1/4 S30 T15 R3 W240' N142' NW379.8' SE CO
HWG25-03766	2007337	3485 KENTUCKY AVE	46221	SHIV REAL ESTATE 48 LLC	01/15/2026	383.00	PT SE1/4 NE1/4 S30 T15 R3 W240' N142' NW379.8' SE CO
HWG25-03767	1055812	2715 N GALE ST	46218	INDEPENDENCE SALES LLC	01/15/2026	383.00	AMENDED PLAT OF BRIGHTWOOD L3 B168
HWG25-03767	1055812	2715 N GALE ST	46218	INDEPENDENCE SALES LLC	01/15/2026	383.00	AMENDED PLAT OF BRIGHTWOOD L3 B168
HWG25-03774	1025904	645 E 34TH ST	46205	LENOTSKY & SONS PROPERTIES INDYI	01/15/2026	383.00	OSGOODS FOREST PK 40FT W END L186 20FT N SIDE 4
HWG25-03777	9022162	126 N BELMONT AVE	46222	DAP CAPITAL I LLC	01/15/2026	383.00	WARMAN HRS ADD L10 ALSO VAC AL N OF & ADJ
HWG25-03777	9022162	126 N BELMONT AVE	46222	DAP CAPITAL I LLC	01/15/2026	383.00	WARMAN HRS ADD L10 ALSO VAC AL N OF & ADJ
HWG25-03782	7039967	3440 CHERRY LAKE RD	46235	PTL ENTERPRISE LLC	01/15/2026	383.00	CHERRY LAKE SEC 9 L 231
HWG25-03786	1044507	2861 N GALE ST	46218	TERRY, COLLEEN	01/15/2026	383.00	BRIGHTWOOD L1 B174
HWG25-03790	1036094	2838 CENTRAL AVE	46205	FAMILY FUND LLC	01/15/2026	383.00	BOULEVARD PARK L5
HWG25-03792	1082379	1006 W 28TH ST	46208	MHR TRUST	01/15/2026	383.00	BRADEN ET AL N INDPLS ADD L38 & L39 B18
HWG25-03792	1082379	1006 W 28TH ST	46208	MHR TRUST	01/15/2026	383.00	BRADEN ET AL N INDPLS ADD L38 & L39 B18
HWG25-03792	1082379	1006 W 28TH ST	46208	MHR TRUST	01/15/2026	383.00	BRADEN ET AL N INDPLS ADD L38 & L39 B18
HWG25-03795	1031106	2833 N NEW JERSEY ST	46205	CHURCH, ONE WAY APOSTOLIC	01/15/2026	383.00	BOULEVARD PARK L24
HWG25-03799	1029207	3174 N RILEY AVE	46218	ADAMS, CHARLIE DEE III	01/15/2026	383.00	GROVE PL L25
HWG25-03799	1029207	3174 N RILEY AVE	46218	ADAMS, CHARLIE DEE III	01/15/2026	383.00	GROVE PL L25
HWG25-03818	1031432	239 IOWA ST	46225	DAP CAPITAL I LLC	01/15/2026	383.00	KAPPES & FRANKS SUB L74
HWG25-03818	1031432	239 IOWA ST	46225	DAP CAPITAL I LLC	01/15/2026	383.00	KAPPES & FRANKS SUB L74
HWG25-03830	1036052	1339 N OAKLAND AVE	46201	IBARRA, JOSE CRUZ	01/15/2026	383.00	VAJENS S BROOKSIDE ADD L355
HWG25-03840	1038428	1311 N OLNEY ST	46201	PATEL, POOJAN & ARCHIE PATEL	01/15/2026	383.00	BROWNS BROOKSIDE PARK ADD L40
HWG25-03843	9028508	2065 LAFAYETTE RD	46222	HASSAN, RIFAAT	01/15/2026	383.00	WOOLLING'S GOLD COAST ADD 2ND SEC L21 - L23
HWG25-03843	9028508	2065 LAFAYETTE RD	46222	HASSAN, RIFAAT	01/15/2026	383.00	WOOLLING'S GOLD COAST ADD 2ND SEC L21 - L23
HWG25-03843	9028508	2065 LAFAYETTE RD	46222	HASSAN, RIFAAT	01/15/2026	383.00	WOOLLING'S GOLD COAST ADD 2ND SEC L21 - L23

Case #	Parcel #	Violation Address	Zipcode	Owner Name	Fee Date	\$\$ Due	Legal Description
HWG25-03846	4006074	7646 E 38TH ST	46226	HILL, JOSH	01/15/2026	383.00	PT SW1/4 SE1/4 S13 T16 R4 BEG 345FT E & 60FT N OFSV
HWG25-03849	1015829	4814 E NEW YORK ST	46201	SKILLINGSTAD, AARON	01/15/2026	383.00	LAYMAN & CAREYS IRV PARK L63
HWG25-03849	1015829	4814 E NEW YORK ST	46201	SKILLINGSTAD, AARON	01/15/2026	383.00	LAYMAN & CAREYS IRV PARK L63
HWG25-03856	1099554	2925 DIETZ ST	46203	HOLBERT, JULIA G	01/15/2026	383.00	DIETZ ST HTS L3
HWG25-03857	1096396	3419 BROOKSIDE PKWY SDR	46201	MULLENIX TRUST	01/15/2026	383.00	FLETCHERS SOUTH BROOKSIDE ADD 52.4' W END L19,
HWG25-03858	1059431	2622 BROOKSIDE AVE	46218	WONG, PATRICK H	01/15/2026	383.00	E T FLET 2ND BROOKSIDE 40FT X 95.75FT SW COR L28
HWG25-03869	1081673	415 N BEVILLE AVE	46201	415 BEVILLE TRUST %TRUSTEE JAMES	01/15/2026	383.00	PICKEN & LOFTIN E WASH ST ADD L55
HWG25-03872	1011771	3029 N CAPITOL AVE	46208	BROWN, JOHN L	01/15/2026	383.00	HYDE PARK L25
HWG25-03874	1062444	206 N BEVILLE AVE	46201	INFINITE ROUTES LLC	01/15/2026	383.00	PICKEN & LOFTENS E WASH ST ADD L110
HWG25-03895	7045871	8332 EXTON RD	46239	SINGH, BALJINDER & SWARANJIT KAUR	01/15/2026	383.00	MAYFAIR VILLAGE SEC 2 L 89
HWG25-03904	1056724	1636 MONTCALM ST	46202	LITTLE TREE LLC	01/15/2026	383.00	KOTHE & LEBERS SUB L22
HWG25-03906	1091388	3545 KINNEAR AVE	46218	S & C FINANCIAL GROUP RENTALS LLC	01/15/2026	383.00	HILLARY H JONES 1ST ADD L7
HWG25-03916	9000046	2705 S RYBOLT AVE	46241	317 CASH NOW LLC	01/15/2026	383.00	MARS HILL L 742
HWG25-03918	7033224	10029 E 33RD ST	46235	MALONE, MONICA L	01/15/2026	383.00	RIDGE FIELD EAST 1ST SEC L61
HWG25-03922	1088957	2940 N CHESTER AVE	46218	MOORE CAPITAL LLC	01/15/2026	383.00	BRIGHTWOOD L4 B39 & 5FT VAC ALLEY W & ADJ
HWG25-03922	1088957	2940 N CHESTER AVE	46218	MOORE CAPITAL LLC	01/15/2026	383.00	BRIGHTWOOD L4 B39 & 5FT VAC ALLEY W & ADJ
HWG25-03928	1093003	2973 N CHESTER AVE	46218	2973 CHESTER LAND TRUST	01/15/2026	383.00	BRIGHTWOOD AMENDED 95FT W END L1 B36
HWG25-03928	1093003	2973 N CHESTER AVE	46218	2973 CHESTER LAND TRUST	01/15/2026	383.00	BRIGHTWOOD AMENDED 95FT W END L1 B36
HWG25-03937	1004586	1251 W 35TH ST	46208	ASAN MILL INVESTMENTS LLC	01/15/2026	383.00	ARMSTRONG PARK L238 EX TR1 PT SW COR FOR HWY
HWG25-03941	4012554	6226 E 43RD ST	46226	HERRING, JAMAAL A	01/15/2026	383.00	GLICKS SHERIDAN HTS ADD 7TH SEC L4
HWG25-03943	1089944	644 EUGENE ST	46208	YARD OF BRICKS LLC	01/15/2026	383.00	ET EDWARDS NORTHWESTERN PARK L53
HWG25-03952	6017894	5445 PILLORY WAY	46254	FKH SFR PROP CO B-HLD LP %FIRSTKE	01/15/2026	383.00	LIBERTY CREEK NORTH SEC 4 L273
HWG25-03953	4014924	4041 BISCAYNE RD	46226	BISCAYNE RE RENTAL LLC	01/15/2026	383.00	GLICKS E 38TH ST ADD 6TH SEC L610
HWG25-03956	7006362	247 N ROUTIERS AVE	46219	RUSSELL, NICHOLAS	01/15/2026	383.00	BULLMAN HEIGHTS L211
HWG25-03956	7006362	247 N ROUTIERS AVE	46219	RUSSELL, NICHOLAS	01/15/2026	383.00	BULLMAN HEIGHTS L211
HWG25-03967	2000009	3229 S LYONS AVE	46221	PHILLIPS, JOSHUA	01/15/2026	383.00	MARS HILL L0367
HWG25-03970	1C90453	2915 E NEW YORK ST	46201	1747 INVESTMENTS INC	01/15/2026	383.00	OXFORD PLACE L34
HWG25-03971	8041714	5835 ANDOVER RD	46220	NICHOLS, PETE & BETTYE T	01/15/2026	383.00	DEVONSHIRE 2ND SEC L157
HWG25-03981	7026549	6217 E 12TH ST	46219	KASHUKA, ROHAN	01/15/2026	383.00	PT SW1/4 S35 T16 R4 BEG 951.6FT N & 1406FT EOF SW (
HWG25-03981	7026549	6217 E 12TH ST	46219	KASHUKA, ROHAN	01/15/2026	383.00	PT SW1/4 S35 T16 R4 BEG 951.6FT N & 1406FT EOF SW (
HWG25-03998	1069477	3738 E WASHINGTON ST	46201	BONDED OIL COMPANY %RYAN LLC	01/15/2026	383.00	HOLLYWOOD PLACE L7 THRU L10 EX BEG SE COR
HWG25-03998	1069477	3738 E WASHINGTON ST	46201	BONDED OIL COMPANY %RYAN LLC	01/15/2026	383.00	HOLLYWOOD PLACE L7 THRU L10 EX BEG SE COR
HWG25-03999	5011516	3905 CARSON AVE	46227	JACKSON, NATASHA	01/15/2026	383.00	BEG AT PT 801.52FT S & 789.36FT E OF NW COR100FT S
HWG25-03999	5011516	3905 CARSON AVE	46227	JACKSON, NATASHA	01/15/2026	383.00	BEG AT PT 801.52FT S & 789.36FT E OF NW COR100FT S
HWG25-04005	1090595	5012 E WASHINGTON ST	46201	RIV OVI LLC	01/15/2026	383.00	BLANKENSHIP ETAL PLEASANT VIEW 89.66 FT E LINEX
HWG25-04013	6007551	7202 MICHIGAN RD	46268	JO, ANGIE EUN TRUSTEE OF ANGIE EUN	01/15/2026	458.00	PT W1/2 SE1/4 S29 T17 R3 BEG 1070.48' E & 850.71' NW (
HWG25-04036	1018689	2954 N OLNEY ST	46218	DEMEN REALTY & PROPERTY MANAGE	01/15/2026	383.00	FESLER ADD L5

Case #	Parcel #	Violation Address	Zipcode	Owner Name	Fee Date	\$\$ Due	Legal Description
HWG25-04036	1018689	2954 N OLNEY ST	46218	DEMEN REALTY & PROPERTY MANAGE	01/15/2026	383.00	FESLER ADD L5
HWG25-04041	8023409	4436 NORWALDO AVE	46205	HALL, JERRY G	01/15/2026	383.00	MONTROSE L213
HWG25-04050	1001929	2762 MANKER ST	46203	KUNKEL, ADAM	01/15/2026	383.00	PARK CREST ADD L51 4' S SIDE L52
HWG25-04050	1001929	2762 MANKER ST	46203	KUNKEL, ADAM	01/15/2026	383.00	PARK CREST ADD L51 4' S SIDE L52
HWG25-04050	1001929	2762 MANKER ST	46203	KUNKEL, ADAM	01/15/2026	383.00	PARK CREST ADD L51 4' S SIDE L52
HWG25-04051	1019645	3715 E 35TH ST	46218	WEIR, KATRINA R & YUSIF MUHAMMAD	01/15/2026	383.00	MATMORE L386
HWG25-04051	1019645	3715 E 35TH ST	46218	WEIR, KATRINA R & YUSIF MUHAMMAD	01/15/2026	383.00	MATMORE L386
HWG25-04054	1039777	2011 SHELBY ST	46203	2011 SHELBY TRUST % COLEMAN LAW	01/15/2026	383.00	LOUTHAIN & COS SOUTH EAST ADD L1 B1
HWG25-04058	5003989	3127 E EPLER AVE	46227	KASHUKA, ROHAN	01/15/2026	383.00	EDGEWOOD ACRES PT L35 & 36 BEG 10FT E OF NW CO
HWG25-04062	1014206	3349 CARROLLTON AVE	46205	FRY, ABBY	01/15/2026	383.00	OSGOODS FOREST PK SEC 4 L229
HWG25-04062	1014206	3349 CARROLLTON AVE	46205	FRY, ABBY	01/15/2026	383.00	OSGOODS FOREST PK SEC 4 L229
HWG25-04067	5001804	3112 COFFEY ST	46217	SHELLY TRANSPORTATION INC	01/15/2026	383.00	RICHLAND RELIABLE REALTY COMPANYS 9TH ADD L89
HWG25-04072	5005867	5801 S EAST ST	46227	LEE, KWONG C	01/15/2026	383.00	LOT 507 & PART OF LOTS 508 & 509 ELDERS EDGEWOO
HWG25-04080	9000558	304 S COLE ST	46241	RAMIREZ, JOSUE	01/15/2026	383.00	WAYNE PARK L170
HWG25-04081	9015448	1040 WINFIELD AVE	46222	GUYMON, RUSSELL	01/15/2026	383.00	STOUTS HAUGHVILLE ADD L116
HWG25-04082	1035954	1629 NELSON AVE	46203	WOODEN, TYSHEKA	01/15/2026	383.00	HOLLIDAYS GARFIELD PARK ADD L249
HWG25-04082	1035954	1629 NELSON AVE	46203	WOODEN, TYSHEKA	01/15/2026	383.00	HOLLIDAYS GARFIELD PARK ADD L249
HWG25-04082	1035954	1629 NELSON AVE	46203	WOODEN, TYSHEKA	01/15/2026	383.00	HOLLIDAYS GARFIELD PARK ADD L249
HWG25-04083	9016969	1137 N MOUNT ST	46222	MDR INVESTMENTS INC	01/15/2026	383.00	ARTHUR V BROWNS WEST 10TH ST ADD L 24
HWG25-04083	9016969	1137 N MOUNT ST	46222	MDR INVESTMENTS INC	01/15/2026	383.00	ARTHUR V BROWNS WEST 10TH ST ADD L 24
HWG25-04090	8046307	2040 W 63RD ST	46260	HICKS, DANIEL SCOTT JR & LEVETRA R	01/15/2026	383.00	PT E1/2 SW1/4 S33T17R3 BEG 448'N & 268'E OF SWCOR;
HWG25-04090	8046307	2040 W 63RD ST	46260	HICKS, DANIEL SCOTT JR & LEVETRA R	01/15/2026	383.00	PT E1/2 SW1/4 S33T17R3 BEG 448'N & 268'E OF SWCOR;
HWG25-04099	1008061	529 E MORRIS ST	46203	INFINITE ROUTES LLC	01/15/2026	383.00	MARTINDALE & STILZ ADD L81 B1
HWG25-04103	4009187	4110 N RITTER AVE	46226	SWENSON, TROY	01/15/2026	383.00	GLICKS, HERMANS, LIEBERMANS & ZWEIGSARLINGTON
HWG25-04105	6001222	6525 MICHIGAN RD	46268	6525 MICHIGAN TRUST ATTN: KEVIN H	01/15/2026	383.00	MICHIGAN HIGHLANDS L24
HWG25-04106	1072651	335 S DEARBORN ST	46201	INPRAEDIUM QUARTERS LLC	01/15/2026	383.00	CRESTVIEW L9
HWG25-04106	1072651	335 S DEARBORN ST	46201	INPRAEDIUM QUARTERS LLC	01/15/2026	383.00	CRESTVIEW L9
HWG25-04107	1066331	1547 N GRANT AVE	46201	1538 1540 N GRANT AVE LLC	01/15/2026	383.00	GLASS WORKS ADD L53
HWG25-04108	6003198	6558 MICHIGAN RD	46268	SHEPERD, BRAD E	01/15/2026	383.00	MICHIGAN RD GARDENS SEC 1 L10 & L11
HWG25-04112	3011554	6523 CALLA LILY DR	46237	HOWARD, ESTHER R	01/15/2026	383.00	FRANKLIN MEADOWS SEC 1 L 39
HWG25-04115	6003493	2424 W 66TH ST	46268	MADDEN, ALISHA	01/15/2026	383.00	PT SE1/4 NE1/4 BEG 702.3' S & 225' W OF NE COR
HWG25-04121	1033594	1279 EUGENE ST	46208	HADASSAH PROPERTY MANAGEMENT I	01/15/2026	383.00	BRADENS ETAL N INDPLS ADD L20 B9
HWG25-04121	1033594	1279 EUGENE ST	46208	HADASSAH PROPERTY MANAGEMENT I	01/15/2026	383.00	BRADENS ETAL N INDPLS ADD L20 B9
HWG25-04124	1018842	953 W 25TH ST	46208	KUHNLE, JILLIAN N %JILLIAN NICOLE K	01/15/2026	383.00	ALLENS 2ND N ADD L90
HWG25-04137	6011795	4052 GAMAY LN	46254	ADUROV, FUAD	01/15/2026	383.00	SONOMA SEC FOUR L36
HWG25-04141	8063846	5410 E 86TH ST	46250	SB BROWNSBURG HOLDINGS INC	01/15/2026	1,013.00	PT SE1/4 S16 T17 R4 BEG 1908.30' W OF SE COR P.O.E
HWG25-04148	4025951	8365 CASTLE RIDGE LN	46256	FKH SFR PROP CO A LP %FIRSTKEY HO	01/15/2026	383.00	CASTLE RIDGE SEC 2 LOT 45

Case #	Parcel #	Violation Address	Zipcode	Owner Name	Fee Date	\$\$ Due	Legal Description
HWG25-04161	7024073	8038 E 36TH ST	46226	SA, OUDINOT	01/15/2026	383.00	FRANKLIN HEIGHTS 1ST SEC L7
HWG25-04161	7024073	8038 E 36TH ST	46226	SA, OUDINOT	01/15/2026	383.00	FRANKLIN HEIGHTS 1ST SEC L7
HWG25-04168	1058517	1827 MANSFIELD ST	46202	1827 MANSFIELD TRUST %TRUSTEE JA	01/15/2026	383.00	MARION PARK L345
HWG25-04173	1031134	1229 N TUXEDO ST	46201	OCEANIC VENTURES LLC	01/15/2026	383.00	FLETCHERS SOUTH BROOKSIDE ADD L17 B5
HWG25-04176	1086123	2032 N DEQUINCY ST	46218	IRA CLUB FBO YURIKO GO IRA 1001307	01/15/2026	383.00	GLENRIDGE ADD L11
HWG25-04176	1086123	2032 N DEQUINCY ST	46218	IRA CLUB FBO YURIKO GO IRA 1001307	01/15/2026	383.00	GLENRIDGE ADD L11
HWG25-04177	5016737	4629 SHELBYVILLE RD	46237	DEVERS, MARCUS	01/15/2026	383.00	SOUTHERN HEIGHTS ADD L3
HWG25-04184	1C90452	901 N SHERMAN DR	46201	CALLAHAN INVESTMENTS LLC	01/15/2026	383.00	SHANNON PK ADD 98FT WEST END L25
HWG25-04190	1030985	917 N DEARBORN ST	46201	ZIMMER, ADRIANA M	01/15/2026	383.00	VAWTERS ADD 40.5FT E SIDE DEARBORN ST X 118.5FT I
HWG25-04195	9022979	1401 N LIVINGSTON AVE	46222	SOEUNG, BUNTHOEUN	01/15/2026	383.00	SIMKO HTS L17
HWG25-04195	9022979	1401 N LIVINGSTON AVE	46222	SOEUNG, BUNTHOEUN	01/15/2026	383.00	SIMKO HTS L17
HWG25-04200	1091228	2421 E 11TH ST	46201	INDY LEASE LLC	01/15/2026	383.00	FRANK H LOWELLS SUB JH VAJENS SPRINGDALE N1/2 I
HWG25-04200	1091228	2421 E 11TH ST	46201	INDY LEASE LLC	01/15/2026	383.00	FRANK H LOWELLS SUB JH VAJENS SPRINGDALE N1/2 I
HWG25-04208	3018109	3742 LAUREL CHERRY LN	46239	AH4R I IN LLC	01/15/2026	383.00	MOELLER ESTATES AT WILDWOOD FARMS SEC 2LOT 11
HWG25-04208	3018109	3742 LAUREL CHERRY LN	46239	AH4R I IN LLC	01/15/2026	383.00	MOELLER ESTATES AT WILDWOOD FARMS SEC 2LOT 11
HWG25-04210	1041832	1625 MINOCQUA ST	46203	WEBB, ROBERTA M & MARJORIE A WILL	01/15/2026	383.00	CANADA BUTTONS ADD L23
HWG25-04213	9022591	425 S WARMAN AVE	46222	MDR INVESTMENTS INC	01/15/2026	383.00	ROSEMONT SECOND SECTION L157
HWG25-04213	9022591	425 S WARMAN AVE	46222	MDR INVESTMENTS INC	01/15/2026	383.00	ROSEMONT SECOND SECTION L157
HWG25-04214	1054883	2328 N DEARBORN ST	46218	THOMAS, JAMES A & PEARL	01/15/2026	383.00	SHOEMAKERS SUB PARKER & HANNAS 2ND OAK HILL L
HWG25-04215	1003661	3009 E MINNESOTA ST	46203	WEBB, ROBERTA M & SHEILA J GIRTON	01/15/2026	383.00	MINNESOTA HTS L6
HWG25-04217	9019696	238 S WARMAN AVE	46222	GONZALEZ, JOHNNY VEGA	01/15/2026	383.00	ROSEMONT 1ST SEC L28
HWG25-04224	1020124	3434 N GRANT AVE	46218	WARE, NELSON & HARVEY S WARE & J	01/15/2026	383.00	FOREST MANOR L143
HWG25-04225	1053024	1340 W 25TH ST	46208	VIVACIOUS LLC	01/15/2026	383.00	MC ILVAIN HRS SUB 45.5FT X 130FT SE COR L6
HWG25-04225	1053024	1340 W 25TH ST	46208	VIVACIOUS LLC	01/15/2026	383.00	MC ILVAIN HRS SUB 45.5FT X 130FT SE COR L6
HWG25-04228	1097028	2839 S OAKLAND AVE	46203	CARMER, LANDON	01/15/2026	383.00	GOLFMoor ADD 2ND SEC L68 EX 2.5FT S END L68
HWG25-04229	9011902	4308 W WASHINGTON ST	46241	DYNAMIC CAPITAL LLC	01/15/2026	383.00	INDIANAPOLIS HEIGHTS 6TH SEC L281
HWG25-04243	3004219	4355 SENOUR RD	46239	MONTGOMERY WOODS LLC	01/15/2026	383.00	PT E1/2 NE1/4 S33 T15 R5 BEG NE COR S 2156.52' W509'
HWG25-04247	1058257	126 S GLADSTONE AVE	46201	HARRIS, RENIA MARTIN	01/15/2026	383.00	HAYWOODS BOULEVARD ADD L38
HWG25-04254	4012167	6656 E 42ND ST	46226	PLUMMER, PAMELA J	01/15/2026	383.00	GLICKS SHERIDAN HTS 3RD SEC L521
HWG25-04265	9023879	769 KING AVE	46222	YARD OF BRICKS LLC	01/15/2026	383.00	GOODLETS KING AVE SUB L39 B17
HWG25-04268	1037918	1226 TECUMSEH ST	46201	FOCUS ONE INVESTMENTS LLC	01/15/2026	383.00	BARNES & MC NULTY SUB FLETCHERS 3RD BROOKSIDE
HWG25-04271	4032586	11236 BLACKWALNUT POINT	46236	WHITE, JOSHUA J	01/15/2026	383.00	FEATHER BAY SEC 1 AMENDED 25' OFF NE SIDE L19 & L
HWG25-04272	1107372	51 JEFFERSON AVE	46201	A & K REALTOR LLP	01/15/2026	383.00	JOHNSONS & HOGSHIRES E WASHINGTON ST ADD PT L
HWG25-04277	8011333	4163 CENTRAL AVE	46205	FISHER, PATRICIA ANN	01/15/2026	383.00	NORTHERN HEIGHTS ADD L98
HWG25-04284	1091947	3236 NICHOLAS AVE	46218	LASRY INVESTMENTS LLC	01/15/2026	383.00	45.83 X 247 BEG 1600.4FT N OF SL & 1082.25FT E OFWL
HWG25-04289	1072342	2626 N DEARBORN ST	46218	MAHONE, VERONICA LYNN	01/15/2026	383.00	ROSEDALE ADD L51
HWG25-04289	1072342	2626 N DEARBORN ST	46218	MAHONE, VERONICA LYNN	01/15/2026	383.00	ROSEDALE ADD L51

Case #	Parcel #	Violation Address	Zipcode	Owner Name	Fee Date	\$\$ Due	Legal Description
HWG25-04297	7032564	1545 MUTZ DR	46229	COBB, KRISTA L	01/15/2026	383.00	NORTH GERMAN CHURCH WOODS SEC 4 L186
HWG25-04297	7032564	1545 MUTZ DR	46229	COBB, KRISTA L	01/15/2026	383.00	NORTH GERMAN CHURCH WOODS SEC 4 L186
HWG25-04300	7026444	8519 E 13TH ST	46219	THOMAS, RICK D & DEBORAH A (H&W)	01/15/2026	383.00	TRINITY ESTATES SEC 1 L25
HWG25-04300	7026444	8519 E 13TH ST	46219	THOMAS, RICK D & DEBORAH A (H&W)	01/15/2026	383.00	TRINITY ESTATES SEC 1 L25
HWG25-04305	9049572	691 SUNBEAM CIR	46231	DOWNARD, JAMES M	01/15/2026	383.00	SUNSET LAKE SEC III L- 87
HWG25-04309	1020625	936 UDELL ST	46208	MATACORP HOLDINGS LLC	01/15/2026	383.00	J C BURTONS N INDPLS EX 1/3 FT W SIDE L32 B40
HWG25-04315	1095617	2523 DR M L KING JR ST	46208	AMERICAN LEGION POST 249 TILLMAN	01/15/2026	383.00	MOESCHS ADD L5 THRU L9 & 1/2 VAC ALLEY E & ADJ
HWG25-04320	1009412	2523 DR M L KING JR ST	46208	TILMAN H HARPOL POST 249 AMERICAN	01/15/2026	383.00	MOESCHS 3RD ADD PT L48 & 1/2 VAC ALLEY NE COR L4
HWG25-04320	1009412	2523 DR M L KING JR ST	46208	TILMAN H HARPOL POST 249 AMERICAN	01/15/2026	383.00	MOESCHS 3RD ADD PT L48 & 1/2 VAC ALLEY NE COR L4
HWG25-04321	1037190	2523 DR M L KING JR ST	46208	AMERICAN LEGION POST 249 TILLMAN	01/15/2026	383.00	MOESCHS 3RD ADD L47 & 1/2 VAC ALLEY W & ADJ
HWG25-04321	1037190	2523 DR M L KING JR ST	46208	AMERICAN LEGION POST 249 TILLMAN	01/15/2026	383.00	MOESCHS 3RD ADD L47 & 1/2 VAC ALLEY W & ADJ
HWG25-04323	1072269	2523 DR M L KING JR ST	46208	AMERICAN LEGION POST 249	01/15/2026	383.00	MOESCH ADD EX ST L10
HWG25-04323	1072269	2523 DR M L KING JR ST	46208	AMERICAN LEGION POST 249	01/15/2026	383.00	MOESCH ADD EX ST L10
HWG25-04324	1077859	2523 DR M L KING JR ST	46208	AMERICAN LEGION POST 249	01/15/2026	383.00	MOESCHS 1ST ADD L11
HWG25-04324	1077859	2523 DR M L KING JR ST	46208	AMERICAN LEGION POST 249	01/15/2026	383.00	MOESCHS 1ST ADD L11
HWG25-04334	1066630	203 E 30TH ST	46205	SAADEH, OMAR	01/15/2026	383.00	NICHOLS N PK ADD L1 & L2
HWG25-04334	1066630	203 E 30TH ST	46205	SAADEH, OMAR	01/15/2026	383.00	NICHOLS N PK ADD L1 & L2
HWG25-04339	7026718	3532 HARVEST AVE	46226	LANDIS PROPERTIES II LLC	01/15/2026	383.00	FRANKLIN HEIGHTS 2ND SEC L169
HWG25-04340	1040662	1038 W 33RD ST	46208	NOFLIN, DAVID L & LORI L	01/15/2026	383.00	ARMSTRONG PARK L511
HWG25-04363	1038195	321 W 30TH ST	46208	MATACORP HOLDINGS LLC	01/15/2026	383.00	W H HUBBARDS ET AL SUB HUBBARD PARK HTS L1
HWG25-04363	1038195	321 W 30TH ST	46208	MATACORP HOLDINGS LLC	01/15/2026	383.00	W H HUBBARDS ET AL SUB HUBBARD PARK HTS L1
HWG25-04382	1092633	2111 BELLEFONTAINE ST	46202	BAWA, ANMOL	01/15/2026	383.00	BRUCE PLACE EAST END ADD 81FT 9IN OF W END L59
HWG25-04390	2010697	6251 CRADLE RIVER DR	46221	LOS PATIOS MEXICAN RESTAURANT LLC	01/15/2026	383.00	RIVER RUN SEC 4 L386
HWG25-04401	1068347	3124 N GALE ST	46218	PERRY, DEBBIE JO & GYJUAN WILLIAMS	01/15/2026	383.00	GREENLEAFS ADD 58FT S OF 58FT N SIDE OF B32
HWG25-04406	6024518	4322 PAR DR	46268	MONSON, MARK	01/15/2026	383.00	AUGUSTA GREEN L 13
HWG25-04414	1024267	2627 STATION ST	46218	RPM HOLDINGS LLC	01/15/2026	383.00	BRIGHTWOOD L1 B130
HWG25-04414	1024267	2627 STATION ST	46218	RPM HOLDINGS LLC	01/15/2026	383.00	BRIGHTWOOD L1 B130
HWG25-04415	1021038	3133 SUTHERLAND AVE	46205	TERRA PROPERTY QOZ FUND III LLC	01/15/2026	383.00	G S WRIGHTS 1ST NORTH SIDE ADD L20 B1
HWG25-04415	1021038	3133 SUTHERLAND AVE	46205	TERRA PROPERTY QOZ FUND III LLC	01/15/2026	383.00	G S WRIGHTS 1ST NORTH SIDE ADD L20 B1
HWG25-04430	1041459	1106 N TRAUB AVE	46222	1106 TRAUB TRUST	01/15/2026	383.00	WOERNERS RIVERSIDE PARK ADD L18
HWG25-04434	1058151	2425 N DEARBORN ST	46218	ALLEN-MAJORS INVESTMENTS LLC	01/15/2026	383.00	E T FLETCHERS 2ND L8
HWG25-04435	3006896	4704 CITATION CIR	46237	HNIANG, DAWT	01/15/2026	383.00	FARHILL DOWNS SEC 3 L 177
HWG25-04436	1044228	1128 N TRAUB AVE	46222	WILLIAM, GREG L	01/15/2026	383.00	WOERNERS RIVERSIDE PARK ADD L13
HWG25-04443	4003234	3946 N ELIZABETH ST	46226	GARRARD, BRIAN	01/15/2026	383.00	VIRGINIA HIGHLANDS L198
HWG25-04444	1107219	1329 S EAST ST	46225	FED INVESTMENTS LLC	01/15/2026	383.00	1327 S EAST ST CONDOMINIUMS UNIT B
HWG25-04444	1107219	1329 S EAST ST	46225	FED INVESTMENTS LLC	01/15/2026	383.00	1327 S EAST ST CONDOMINIUMS UNIT B
HWG25-04446	1017025	1722 N RURAL ST	46218	THOMPSON, DEBORAH K	01/15/2026	383.00	E T FLETCHERS 2ND BRKSIDE ADD 30' N SIDE L47

Case #	Parcel #	Violation Address	Zipcode	Owner Name	Fee Date	\$\$ Due	Legal Description
HWG25-04446	1017025	1722 N RURAL ST	46218	THOMPSON, DEBORAH K	01/15/2026	383.00	E T FLETCHERS 2ND BRKSIDE ADD 30' N SIDE L47
HWG25-04448	4013060	3864 ESQUIRE CT	46226	PLAYER, ARYELLE	01/15/2026	383.00	NORTH EASTWOOD 7TH SEC L24
HWG25-04459	9019392	21 S WARMAN AVE, APT# 1	46222	PERCENTAGE TALKS LLC	01/15/2026	383.00	CARPENTERS HOME PLACE 3RD SEC L148
HWG25-04468	1053248	3518 N KENWOOD AVE	46208	WINFIELD, PATRICIA R & SHERWOOD F	01/15/2026	383.00	AVONDALE L86
HWG25-04475	1030731	1414 W 35TH ST	46208	ARA GHAR LLC	01/15/2026	383.00	ARMSTRONG PARK L112 EX PT TAKEN FOR HWY
HWG25-04475	1030731	1414 W 35TH ST	46208	ARA GHAR LLC	01/15/2026	383.00	ARMSTRONG PARK L112 EX PT TAKEN FOR HWY
HWG25-04485	1078081	1322 HOYT AVE	46203	ATTACK LIFE II LLC	01/15/2026	383.00	SPANN & COS 1ST WOODLAWN L194
HWG25-04489	4027342	11614 SEAFAN CT	46236	SPEAR, SUSAN J & PERKINS, MARY J	01/15/2026	383.00	FEATHER COVE SEC 15 L501 AND 1/4 INT IN BLOCK C
HWG25-04494	1076125	3140 GRACELAND AVE	46208	BRAY, CURTIS	01/15/2026	383.00	TOPPS GARDEN PL ADD L95 BLK4
HWG25-04497	7016541	1403 CAMPBELL AVE	46219	JAK HOLDINGS GROUP LLC	01/15/2026	383.00	IRVINGTON MANOR RESUB L72
HWG25-04513	1030837	1721 S DELAWARE ST	46225	HAMLIN, MARK G & NIKI VIEHE	01/15/2026	383.00	WINDHORST PLACE L51
HWG25-04519	8023314	4440 KINGSLEY DR	46205	FOUX, JONATHAN & JONATHAN SCHREI	01/15/2026	383.00	MONTROSE L131
HWG25-04525	1082490	850 N GRAY ST	46201	MARGEDANT, WILSON PAUL JR & YVON	01/15/2026	383.00	PARKER AVE ADD L30
HWG25-04528	1090968	1538 RINGGOLD AVE	46203	AKS CAPITAL LLC	01/15/2026	383.00	J A MOORES SUB BARTH HRS ADD 17FT S SIDE L9 & 2F'
HWG25-04533	1039461	2323 LANGLEY AVE	46218	WESTMORELAND, TRACEY NICOLE	01/15/2026	383.00	VATER & LONGLEY'S 1ST SUB OF L44 IN A E FLETCHER'S
HWG25-04535	1064440	3523 E 10TH ST	46201	TRANQUILL ABODES LLC	01/15/2026	383.00	GEORGE F ADAMS ADD B13 PT L20 PT L21 PT L22 & PT I
HWG25-04537	1039462	2321 LANGLEY AVE	46218	WESTMORELAND, TRACEY NICOLE	01/15/2026	383.00	VATER & LONGLEY'S 1ST SUB OF L44 IN A E FLETCHER'S
HWG25-04537	1039462	2321 LANGLEY AVE	46218	WESTMORELAND, TRACEY NICOLE	01/15/2026	383.00	VATER & LONGLEY'S 1ST SUB OF L44 IN A E FLETCHER'S
HWG25-04538	1039463	2307 LANGLEY AVE	46218	WESTMORELAND, TRACEY NICOLE	01/15/2026	383.00	VATER & LONGLEY'S 1ST SUB OF L44 IN A E FLETCHER'S
HWG25-04538	1039463	2307 LANGLEY AVE	46218	WESTMORELAND, TRACEY NICOLE	01/15/2026	383.00	VATER & LONGLEY'S 1ST SUB OF L44 IN A E FLETCHER'S
HWG25-04545	9024213	2917 IDA ST	46222	BERNARDINO, MARTIN	01/15/2026	383.00	DORA R. MILLER'S MT. JACKSON SUBDIVISION L12 B 71
HWG25-04548	9017811	420 KETCHAM ST	46222	SOMMER, COREY JAMES	01/15/2026	383.00	CHAS F ROBBINS HAUGHVILLE ADD L26
HWG25-04549	1032112	3426 N COLLEGE AVE	46205	MATACORP HOLDINGS LLC	01/15/2026	383.00	HASSELMAN PLACE ADD 2ND SEC L149
HWG25-04554	2014479	7532 GOLD RUSH CT	46113	AKINMOYEJE, DEBORAH UYOYO & ADE	01/15/2026	383.00	HARVARD GREEN AT CAMBY VILLAGE SEC 6 L143
HWG25-04559	1075891	2617 N HARDING ST	46208	PRIORITY ONE LLC	01/15/2026	383.00	C A WISES SCHURMAN AVE ADD 57FT S END OF LOTS 1
HWG25-04559	1075891	2617 N HARDING ST	46208	PRIORITY ONE LLC	01/15/2026	383.00	C A WISES SCHURMAN AVE ADD 57FT S END OF LOTS 1
HWG25-04567	7018479	5320 E 19TH ST	46218	VASQUEZ, ALEXANDREA	01/15/2026	383.00	HAWTHORNE MANOR 4TH SEC L248
HWG25-04572	1019430	2602 DR M L KING JR ST	46208	UNITED STATES POSTAL SERVICE % FA	01/15/2026	383.00	LIEBERS ADD TO N INDPLS L10
HWG25-04572	1019430	2602 DR M L KING JR ST	46208	UNITED STATES POSTAL SERVICE % FA	01/15/2026	383.00	LIEBERS ADD TO N INDPLS L10
HWG25-04581	1086605	4713 E 18TH ST	46218	CN EYES INVESTMENTS LLC	01/15/2026	383.00	P M BIGNEYS SUB WASH BLACK ADMS ADD L84 & L85
HWG25-04594	1075738	2341 SHELDON ST	46218	IDAF LLC	01/15/2026	383.00	JACKSON PARK L269
HWG25-04594	1075738	2341 SHELDON ST	46218	IDAF LLC	01/15/2026	383.00	JACKSON PARK L269
HWG25-04608	1033718	2854 N CHESTER AVE	46218	EMPIRE ESTATES LLC	01/15/2026	383.00	BRIGHTWOOD L3 B 43 & 5' VAC ALLEY W & ADJ
HWG25-04609	9049036	5175 W 38TH ST	46254	LA ESTACION CORPORATION VIII	01/15/2026	383.00	PT NW1/4 NW1/4 S19 T16 R3 BEG 533.6' E & 51' S OFNW
HWG25-04612	1107838	831 W 27TH ST	46208	MATACORP HOLDINGS LLC	01/15/2026	383.00	831 W 27TH ST CONDOMINIUMS UNIT A
HWG25-04612	1107838	831 W 27TH ST	46208	MATACORP HOLDINGS LLC	01/15/2026	383.00	831 W 27TH ST CONDOMINIUMS UNIT A
HWG25-04620	1008465	933 N TUXEDO ST	46201	PELFREE, MICHAEL D & DEBBIE D PELF	01/15/2026	383.00	GEORGE F ADAMS ADD B12 L9

Case #	Parcel #	Violation Address	Zipcode	Owner Name	Fee Date	\$\$ Due	Legal Description
HWG25-04620	1008465	933 N TUXEDO ST	46201	PELFREE, MICHAEL D & DEBBIE D PELFREE	01/15/2026	383.00	GEORGE F ADAMS ADD B12 L9
HWG25-04622	6024252	4224 KESTREL CT	46254	ANDERSON, KEVA	01/15/2026	383.00	EAGLES LANDING SEC 3 L74
HWG25-04630	1093717	2220 S KEYSTONE AVE	46203	TORRES, JOSE	01/15/2026	383.00	GOOD HOMES ADD 2ND SEC L47 EX 20FT E END FOR S
HWG25-04635	1039242	1333 N OLNEY ST	46201	HITTLE, CONNIE S	01/15/2026	383.00	J W TROTTER TRS BROOKSIDE PK L2
HWG25-04636	9046177	3429 SUMMERFIELD DR	46214	WYATT, WILLIAM W & ERIKA R	01/15/2026	383.00	SUMMERFIELD PLACE L43
HWG25-04637	1054499	1918 UNION ST	46225	JAA REALTY LLC	01/15/2026	383.00	W W HUBBARDS SOUTH MERIDIAN STREET ADD L32
HWG25-04647	1031544	861 ROACHE ST	46208	IDAF LLC	01/15/2026	383.00	A L ROACHES NORTH INDIANAPOLIS L16 B29
HWG25-04647	1031544	861 ROACHE ST	46208	IDAF LLC	01/15/2026	383.00	A L ROACHES NORTH INDIANAPOLIS L16 B29
HWG25-04649	8040554	6496 N PARKER AVE	46220	ELEY, CARLA K	01/15/2026	383.00	GREENWAY ESTATES 2ND SEC L25
HWG25-04655	7007587	929 N FRANKLIN RD	46219	OLIVER, NATALIE	01/15/2026	383.00	ELDERS WASH PL HTS SEC 3 PT L765 EX 15FT W END
HWG25-04658	8030650	5769 N KEYSTONE AVE	46220	CAMPOS, JUSTIN MATTHEW	01/15/2026	383.00	NORTH KESSLER MANOR L23
HWG25-04663	1013868	1016 E TABOR ST	46203	ASJ HOLDINGS L L C	01/15/2026	383.00	METZGERS GARFIELD PARK ADD L45
HWG25-04666	7016201	2121 N CATHERWOOD AVE	46219	FFH MULTI FAMILY 1 LLC	01/15/2026	383.00	WINDSOR VILLAGE L68 BLK7 & PT L69 BLK7 BEG SW CC
HWG25-04672	1061528	3249 WINTHROP AVE	46205	RAJPURKAR, NILOFER	01/15/2026	383.00	NORTH SIDE ADD L13 B6
HWG25-04676	1016570	1420 E 10TH ST	46201	BLEU ROSE RESIDENTIAL LLC	01/15/2026	383.00	MILLIGANS PK FRONT ADD L22
HWG25-04676	1016570	1420 E 10TH ST	46201	BLEU ROSE RESIDENTIAL LLC	01/15/2026	383.00	MILLIGANS PK FRONT ADD L22
HWG25-04687	1006816	2228 N ARSENAL AVE	46218	SANCHEZ, JUSTINO ROBERTO ATLATEN	01/15/2026	383.00	JACKSON PARK ADD L99
HWG25-04689	5016134	2319 E LORETTA DR	46227	KIM, LAL RUAT	01/15/2026	383.00	TWIN BROOKS 1ST SEC L101
HWG25-04701	6001574	7204 NEW AUGUSTA RD	46268	BURROWS, SCOTT	01/15/2026	383.00	HOSBROOK PT L4 EX 20' ON SOUTH SIDE
HWG25-04704	5043953	515 HARVEST SPRING LN	46217	CEU, BIAK & PEN CI	01/15/2026	383.00	ORCHARD PARK SEC 3 LOT 149
HWG25-04732	1068530	1205 W 37TH ST	46208	MATREX TRUST	01/15/2026	383.00	HERMAN MINTERS SUB L4, L5 & L6
HWG25-04732	1068530	1205 W 37TH ST	46208	MATREX TRUST	01/15/2026	383.00	HERMAN MINTERS SUB L4, L5 & L6
HWG25-04734	9044651	335 BROKEN ARROW CT	46234	NEW RESIDENTIAL BORROWER 2022 S	01/15/2026	383.00	CORONADO ESTATES SECTION THREE L172
HWG25-04738	1057007	1503 N GLADSTONE AVE	46201	MORGAN, DARREN L	01/15/2026	383.00	JOHNSON E 10TH ST ADD 67.5FT W ENDS L118 & L119
HWG25-04744	1029555	935 ALBANY ST	46203	IRA CLUB FBO CATHERINE JAY IRA 1001	01/15/2026	383.00	BERKELEY L102
HWG25-04752	1078663	832 E BEECHER ST	46203	BEHR, ROSS	01/15/2026	383.00	LEMCKES SUB BEATYS ADD L23 & L24 B18
HWG25-04758	9026784	3112 W 10TH ST	46222	PREMIER INVESTMENTS PROPERTIES I	01/15/2026	383.00	ROSNERS CONCORD ST ADD L3
HWG25-04762	5030447	1030 W COUNTY LINE RD	46217	CAI, XIAO YU	01/15/2026	383.00	THE DEPOT SEC 1 PT L2 BEG 8.79' N OF SW COR F
HWG25-04766	9021791	3538 W 12TH ST	46222	BURGE, BRYAN E	01/15/2026	383.00	ANDORRA PARK L 93
HWG25-04770	1001885	733 DORMAN ST	46202	SIMS, DOSSIE	01/15/2026	383.00	DAVIDSON 2ND ADD L40
HWG25-04778	1065386	852 N CALIFORNIA ST	46202	C NICHOLE LLC	01/15/2026	383.00	WM Y WILEYS SUB L39 OL165
HWG25-04789	1068599	115 N BELMONT AVE, APT# 5	46222	BNK REAL ESTATE INVESTMENTS LLC	01/15/2026	383.00	TRAUBS WEST L22 & S1/2 L23
HWG25-04793	9000156	2051 N LUETT AVE	46222	EVANGELICAL CHURCH OF THE TRINITY	01/15/2026	383.00	RAINBOW RIDGE L860 & L861
HWG25-04797	9000155	2043 N LUETT AVE	46222	EVANGELICAL CHURCH OF THE TRINITY	01/15/2026	383.00	RAINBOW RIDGE L859
HWG25-04802	9020675	944 KING AVE	46222	DOUGLAS, KELLI LANDER & RAMONA C	01/15/2026	383.00	HOLMES FIRST HAUGHVILLE SUBDIVISION L11 B24
HWG25-04802	9020675	944 KING AVE	46222	DOUGLAS, KELLI LANDER & RAMONA C	01/15/2026	383.00	HOLMES FIRST HAUGHVILLE SUBDIVISION L11 B24
HWG25-04803	1057923	2104 N COLLEGE AVE	46202	VELINOV, PHILLIP V	01/15/2026	383.00	BRUCES PLACE EX 62 X 65FT SW COR L108

Case #	Parcel #	Violation Address	Zipcode	Owner Name	Fee Date	\$\$ Due	Legal Description
HWG25-04804	1025730	840 EASTERN AVE	46201	OCASIO, ERICA	01/15/2026	383.00	ST CLAIR PLACE L81
HWG25-04805	1054392	2938 ADAMS ST	46218	PROCTOR TRUST	01/15/2026	383.00	LENOX PL L130 & L131
HWG25-04806	1012456	2106 N COLLEGE AVE	46202	MIMMS, GEORGE & REGAT SEYOUM	01/15/2026	383.00	BRUCE PLACE L107
HWG25-04808	5041587	7764 SERGI CANYON DR	46217	YAMASA CO LTD	01/15/2026	383.00	HUDSON BAY AT SOUTHERN DUNES SEC 3 L136
HWG25-04811	1009967	2604 N COLLEGE AVE, APT#	46205	ATTACK LIFE II LLC	01/15/2026	383.00	LOSEYS COLLEGE AVE ADD L1
HWG25-04811	1009967	2604 N COLLEGE AVE, APT#	46205	ATTACK LIFE II LLC	01/15/2026	383.00	LOSEYS COLLEGE AVE ADD L1
HWG25-04814	9013352	633 WALDEMERE AVE	46241	BEST MOVE INC %DARRELL STEWART	01/15/2026	383.00	BILTMORE GARDENS L689 & L690
HWG25-04821	1056071	1924 HOUSTON ST	46218	KPEDI, ANDY	01/15/2026	383.00	NORTH BROOKSIDE PARK ADD L118 B2
HWG25-04838	9012483	1450 S WORTH AVE	46241	LAFLOWER, GARRETT C	01/15/2026	383.00	SUNSET PARK L 38
HWG25-04843	9016557	402 N TIBBS AVE	46222	402 NORTH TIBBS AVENUE LAND TRUST	01/15/2026	383.00	MALVERN L 1
HWG25-04843	9016557	402 N TIBBS AVE	46222	402 NORTH TIBBS AVENUE LAND TRUST	01/15/2026	383.00	MALVERN L 1
HWG25-04846	9019214	624 N TIBBS AVE	46222	PROJECTO CORP	01/15/2026	383.00	FAIRFAX ADD L569
HWG25-04851	9025554	1658 S LYNHURST DR	46241	MARTINEZ, MARIA CORONA	01/15/2026	383.00	BRANIGINS REVISED AIR FIELD ADDITION L29
HWG25-04860	1056702	1451 NELSON AVE	46203	OCAMPO, JESSICA J CRUZ	01/15/2026	383.00	HOLLIDAY GARFIELD PK ADD L225 EX TR1 TR SW COR6
HWG25-04861	9007285	2530 S HOLT RD	46241	LOVINS, BRIAN SCOTT & LAURA EMMA	01/15/2026	383.00	MARS HILL L2238 & L2239
HWG25-04874	9008374	2709 FOLTZ ST	46241	DE HAVEN, WALTER	01/15/2026	383.00	MARS HILL L1312
HWG25-04874	9008374	2709 FOLTZ ST	46241	DE HAVEN, WALTER	01/15/2026	383.00	MARS HILL L1312
HWG25-04876	9001260	828 DENISON ST	46241	MDR INVESTMENTS INC	01/15/2026	383.00	FLEMING GARDEN PLACE L 83
HWG25-04876	9001260	828 DENISON ST	46241	MDR INVESTMENTS INC	01/15/2026	383.00	FLEMING GARDEN PLACE L 83
HWG25-04877	2009431	5613 WILLOWRIDGE CT	46221	PARKER, JAMES	01/15/2026	383.00	WEDGEWOOD SEC 1 L10
HWG25-04877	2009431	5613 WILLOWRIDGE CT	46221	PARKER, JAMES	01/15/2026	383.00	WEDGEWOOD SEC 1 L10
HWG25-04879	4014239	6150 WOODFOX CT	46226	OFFETT, YVONNE D & KEVIN K (RESER)	01/15/2026	383.00	WOODFOX ESTATES L14
HWG25-04889	3025297	4819 WHITE MARLIN DR	46239	OWENS, ESTHER & CHRISTOPHER JAM	01/15/2026	383.00	MARLIN MEADOWS SEC 6 L207
HWG25-04903	1085465	4501 E 37TH ST	46218	INDY ACQUISITION GROUP 1 LLC	01/15/2026	383.00	FOREST MANOR EXTENSION L534
HWG25-04909	1019203	4031 E 28TH ST	46218	KL THACKER LLC	01/15/2026	383.00	MINERS SUB BRIGHTWOOD L6 B11 BRIGHTWOOD AMEN
HWG25-04917	5035503	3223 KEYSTONE LAKES WAY	46237	YOUNG-SCOTT, ZION DESHAUN	01/15/2026	383.00	KEYSTONE LAKES SEC 2 L42
HWG25-04919	5019018	2346 REDFERN DR	46227	CROUCH, MARK	01/15/2026	383.00	ROSEDALE HILLS SEC 4 L244
HWG25-04921	1013932	2157 S MERIDIAN ST	46225	SPRULL TRUST	01/15/2026	383.00	A V BROWNS SO MERIDIAN ST ADD L10
HWG25-04921	1013932	2157 S MERIDIAN ST	46225	SPRULL TRUST	01/15/2026	383.00	A V BROWNS SO MERIDIAN ST ADD L10
HWG25-04931	1032254	4115 E 35TH ST	46218	MARLIN, KENNETH E & NETRIA	01/15/2026	383.00	PT SE1/4 NW1/4 S21 T16 R4 BEG SE COR 35TH ST &
HWG25-04933	1088548	4101 SPANN AVE	46203	CUSTOM CARPENTRY LLP	01/15/2026	383.00	DAGGYS STAR ADD L1 B4
HWG25-04940	7025079	1619 N BOLTON AVE	46218	CHURCH, RESTORATION CHURCH INTE	01/15/2026	383.00	ARLINGTON HEIGHTS 3RD SEC PT L70 BEG 173.3FT N C
HWG25-04947	1074962	2821 E MICHIGAN ST	46201	CORNERSTONE SUPPORT SERVICES LI	01/15/2026	383.00	RUPP PARK L66
HWG25-04956	1016155	913 ST PETER ST	46203	WERT, ARNOLD JR	01/15/2026	383.00	MEYERS 2ND ADD 35' OFF SOUTH SIDE L77
HWG25-04961	1008220	106 WISCONSIN ST	46225	PADBROS LLC	01/15/2026	383.00	CINCINNATI & CHICAGO RR COS ADD L39 & PT L40 61.3'
HWG25-04963	5015898	7618 MARY LN	46217	FISHER, MICHELLE L & EMERY L DURIV	01/15/2026	383.00	HOWARDS DANDY TRAIL ADD L25
HWG25-04970	1050765	714 E MINNESOTA ST	46203	ACTIVE PROPERTY SOLUTIONS LLC	01/15/2026	383.00	H MINTERS SUB L19

Case #	Parcel #	Violation Address	Zipcode	Owner Name	Fee Date	\$\$ Due	Legal Description
HWG25-04976	1061513	1342 EDMONT AVE	46208	MATACORP HOLDINGS LLC	01/15/2026	383.00	OWENS PARK GROVE ADD L20 B2
HWG25-04978	1069856	2222 N HARDING ST	46208	LLL INVESTMENTS LLC	01/15/2026	383.00	MILLER & WACKERS PKWY ADD L107 6FT S SIDE L108
HWG25-04978	1069856	2222 N HARDING ST	46208	LLL INVESTMENTS LLC	01/15/2026	383.00	MILLER & WACKERS PKWY ADD L107 6FT S SIDE L108
HWG25-04986	8009425	3814 N ILLINOIS ST	46208	MG ILLINOIS LLC % MCCREA PROPERTY	01/15/2026	383.00	HAUGHEYS MAPLETON ADD L4
HWG25-04986	8009425	3814 N ILLINOIS ST	46208	MG ILLINOIS LLC % MCCREA PROPERTY	01/15/2026	383.00	HAUGHEYS MAPLETON ADD L4
HWG25-04997	2003322	7625 HAYWORTH RD	46221	CLARK, SHERE	01/15/2026	383.00	PT SW1/4 S14 T14 R2 748.77' S & 207' W NE COR P.O.E
HWG25-05001	7015046	11102 E WASHINGTON ST	46229	WARD, MICHAEL K & SHERYL L	01/15/2026	383.00	PT NW1/4 SW1/4 S3 T15 R5 BEG 135.15' SW & 55.95' NOF
HWG25-05010	5001076	1900 E STOP 11 RD	46227	BUI, VAN T	01/15/2026	458.00	PT E1/2 SE1/4 S18 T14 R4 BEG 294.33' E & 45.93' NOF SV
HWG25-05013	2007034	4838 GUTHRIE DR	46221	BR GPC JV LLC	01/15/2026	383.00	VALLEY VILLE 2ND SEC L23
HWG25-05026	9007074	2860 S RYBOLT AVE	46241	GARCIA GARCIA, HECTOR & ARMANDO	01/15/2026	383.00	MARS HILL L565 & L566
HWG25-05026	9007074	2860 S RYBOLT AVE	46241	GARCIA GARCIA, HECTOR & ARMANDO	01/15/2026	383.00	MARS HILL L565 & L566
HWG25-05034	1002382	1026 WINDSOR ST	46201	BRICK N STICK LLC %JYNELL BERKSHIRE	01/15/2026	383.00	WINDSOR PLACE L37
HWG25-05046	1030469	1611 WOODLAWN AVE	46203	WINEINGER, BILLY LEE	01/15/2026	383.00	E T S K & A E FLETCHERS WOODLAWN SUBURB L307
HWG25-05048	3016831	5855 SAFARI DR	46237	SEYOUM, REGAT A & GEORGE C MIMME	01/15/2026	383.00	BURTON CROSSING SEC 1 L 10
HWG25-05052	1082833	229 N KEYSTONE AVE	46201	WILSON, BRADLEY	01/15/2026	383.00	JOHNSONS E OHIO ST ADD L83
HWG25-05059	4003300	4052 N EDMONDSON AVE	46226	BRYE, KENDALL % ANTHONY BENT	01/15/2026	383.00	VIRGINIA HIGHLANDS ADD L269
HWG25-05061	1107887	275 N ELDER AVE	46222	MATACORP HOLDINGS LLC	01/15/2026	383.00	275 N ELDER AVE CONDOMINIUMS UNIT A
HWG25-05063	4016398	8444 MEADOWLARK DR	46226	WEAVER, RICHARD M & DOROTHY M	01/15/2026	383.00	GLICKS MOUNT VERNON ADD 1ST SEC L156
HWG25-05066	1061632	27 S DENNY ST	46201	LICHLI PROPERTIES LLC	01/15/2026	383.00	FINKS ADD L15
HWG25-05066	1061632	27 S DENNY ST	46201	LICHLI PROPERTIES LLC	01/15/2026	383.00	FINKS ADD L15
HWG25-05069	1049836	2028 LEXINGTON AVE	46203	BIG KAHUNA LLC	01/15/2026	383.00	CAVEN & ROCKWOODS E WOODLAWN ADD 5 FT EASTS
HWG25-05072	1027054	709 N ELDER AVE	46222	LJI PROPERTIES LLC	01/15/2026	383.00	JEFFERSON PARK 2.45FT S SIDE OF 100 FT W END L176
HWG25-05072	1027054	709 N ELDER AVE	46222	LJI PROPERTIES LLC	01/15/2026	383.00	JEFFERSON PARK 2.45FT S SIDE OF 100 FT W END L176
HWG25-05078	9018508	964 N BELLEVIEW PL	46222	MATACORP HOLDINGS LLC	01/15/2026	383.00	GOODLET & SCOTTS HAUGHVILLE SUBDIVISION L16 B2:
HWG25-05081	9017747	956 N HOLMES AVE	46222	GATEHOLDER LLC	01/15/2026	383.00	BERNHARDT HEIRS ADDITION L68
HWG25-05090	5023786	2129 LAWRENCE AVE	46227	KEATON, MARGARET A	01/15/2026	383.00	PT E1/2 NE1/4 S31 T15 R4 BEG 1437.56FT S & 688.78FT W
HWG25-05092	1042250	2548 MADISON AVE	46225	MILLS, THOMAS C	01/15/2026	383.00	COMMRS 2ND SUB HOEFGENS E ADD 48FT N OF 811/2 F
HWG25-05097	1041850	314 N HARDING ST	46222	TRAVARANON, RUNGRACHANEE	01/15/2026	383.00	LENTZ HEIRS ADD L56
HWG25-05100	3006309	4155 SENOUR RD	46239	HOOSIER PROPERTY VENTURES LLC	01/15/2026	383.00	PT NE1/4 NE1/4 S33 T15 R5 BEG 810FT S OF NW COR E2
HWG25-05101	1074609	2921 BOULEVARD PL	46208	BARKER, STEVE	01/15/2026	383.00	BURTON & CAMPBELLS PARK PLACE ADD -EX 40 FT NSI
HWG25-05101	1074609	2921 BOULEVARD PL	46208	BARKER, STEVE	01/15/2026	383.00	BURTON & CAMPBELLS PARK PLACE ADD -EX 40 FT NSI
HWG25-05107	7043324	2248 SALEM PARK DR	46239	CEDAR BROOK PROPERTIES FUNDING	01/15/2026	383.00	RAYMOND PARK VILLAGE SEC 1 L 46
HWG25-05110	6021346	4952 QUAIL RIDGE LN	46254	HORTON, ALLYSON	01/15/2026	383.00	EAGLES WATCH PHASE II SECTION 7 L 186
HWG25-05115	1066497	2522 STATION ST	46218	RPM HOLDINGS LLC	01/15/2026	383.00	BRIGHTWOOD L3 B161
HWG25-05115	1066497	2522 STATION ST	46218	RPM HOLDINGS LLC	01/15/2026	383.00	BRIGHTWOOD L3 B161
HWG25-05117	1067619	2737 STATION ST	46218	RPM HOLDINGS LLC	01/15/2026	383.00	BRIGHTWOOD L1 BLK 133 12.5FT N SIDE L2 BLK 133
HWG25-05117	1067619	2737 STATION ST	46218	RPM HOLDINGS LLC	01/15/2026	383.00	BRIGHTWOOD L1 BLK 133 12.5FT N SIDE L2 BLK 133

Case #	Parcel #	Violation Address	Zipcode	Owner Name	Fee Date	\$\$ Due	Legal Description
HWG25-05120	1078821	2832 STATION ST	46218	TORREBLANCA, JOSE ENRIQUE	01/15/2026	383.00	BRIGHTWOOD L4 B152
HWG25-05121	6003769	6543 OAKVIEW DR	46278	BERNAL, MARTIN	01/15/2026	383.00	BURNETTS OAK VIEW ADD L14
HWG25-05122	1070501	463 CONGRESS AVE	46208	KG & JG INVESTMENT GROUP LLC	01/15/2026	383.00	STOEFLERS RESUB VAJENS N ADD L2
HWG25-05123	1031337	2357 SOUTHEASTERN AVE	46201	BUILDING FOUNDATIONS LLC	01/15/2026	383.00	KINGS S E AVE ADD EX 12FT W SIDE L3
HWG25-05124	1057028	2441 N DEARBORN ST	46218	LESLIE, JAMES C	01/15/2026	383.00	E T FLETCHERS 2ND ADD L4
HWG25-05135	1074319	2906 N DEARBORN ST	46218	SEAGRAVES, BRUCE W JR	01/15/2026	383.00	ROSEDALE L16
HWG25-05139	1043557	902 W 29TH ST	46208	TERRY, ULYSSES & ANNIE R	01/15/2026	383.00	A L ROACHES NORTH INDIANAPOLIS L40 B41
HWG25-05144	1093747	2717 STUART ST	46218	MILLER, EMIRL L	01/15/2026	383.00	LENOX PLACE ADD SEC 2 PT L313 BEG SW COR P.
HWG25-05145	1078526	918 N TRAUB AVE	46222	AHMED, FAROOQ	01/15/2026	383.00	JEFFERSON PARK ADD L31 L32 & L33
HWG25-05145	1078526	918 N TRAUB AVE	46222	AHMED, FAROOQ	01/15/2026	383.00	JEFFERSON PARK ADD L31 L32 & L33
HWG25-05148	1018861	2810 STUART ST	46218	JOHNSON, TYRONE	01/15/2026	383.00	LENOX PLACE 1ST SEC L228
HWG25-05149	1032609	2803 STUART ST	46218	B & D TRAINING SERVICES INC	01/15/2026	383.00	LENOX PLACE 1ST SEC L231 AND L232
HWG25-05149	1032609	2803 STUART ST	46218	B & D TRAINING SERVICES INC	01/15/2026	383.00	LENOX PLACE 1ST SEC L231 AND L232
HWG25-05154	5027911	7417 BROADVIEW DR	46227	ROEHLER, RANDALL D	01/15/2026	383.00	HOLLY HILLS 4TH SEC L176
HWG25-05167	1036484	2602 N OLNEY ST	46218	ADEB EAGLE LLC	01/15/2026	383.00	AARON CLEMS SUB 50FT S END L71 L72
HWG25-05167	1036484	2602 N OLNEY ST	46218	ADEB EAGLE LLC	01/15/2026	383.00	AARON CLEMS SUB 50FT S END L71 L72
HWG25-05172	1061350	901 RIVER AVE	46221	EVENTUS CAPITAL LLC	01/15/2026	383.00	MC CARTYS 5TH W SIDE ADD L174
HWG25-05176	2010115	6624 FURNAS RD	46221	DUNCAN, ABIGAIL L	01/15/2026	383.00	WEDGEWOOD SEC 2 L035
HWG25-05177	2001673	6740 MORGAN AVE	46113	EQUITY TRUST COMPANY CUSTODIAN	01/15/2026	383.00	D. C. MORGANS 1ST TO CAMBY 105' OFF EAST ENDL2
HWG25-05180	9012337	2036 N LUETT AVE	46222	DORSEY, FAYE	01/15/2026	383.00	RAINBOW RIDGE L876
HWG25-05181	9032260	4431 PATRICIA ST	46222	ANDRADE-VALLE, JENNY A	01/15/2026	383.00	EAGLEDALE 3RD SEC L323
HWG25-05184	8016910	425 W 41ST ST	46208	RICE FAMILY PROPERTY GROUP LLC	01/15/2026	383.00	CULVER RIGGS & LYNNS L133
HWG25-05186	1057080	3430 GUILFORD AVE	46205	CZAJKOWSKI, ANDREW	01/15/2026	383.00	HASSELMAN PLACE ADD 1ST SEC L62 EX 15FT S SIDE&
HWG25-05192	1056187	307 N EUCLID AVE	46201	NANGUNOORI, RAMESHWAR RAO	01/15/2026	383.00	TUXEDO PARK L2 B11
HWG25-05193	4012664	4457 N SHERIDAN AVE	46226	TAN, MICHAEL	01/15/2026	383.00	SHERIDAN HTS ADD 5TH SEC L700
HWG25-05193	4012664	4457 N SHERIDAN AVE	46226	TAN, MICHAEL	01/15/2026	383.00	SHERIDAN HTS ADD 5TH SEC L700
HWG25-05194	4012692	6226 E HAMPTON DR	46226	WRIGHT, RUTH ANN	01/15/2026	383.00	SHERIDAN HGTS ADD 5TH SEC L729
HWG25-05195	7003024	1201 S MITCHNER AVE	46239	MILLIEN, SCHILLER	01/15/2026	383.00	RELIABLE REALTY COS SUB L20 EX HWY
HWG25-05195	7003024	1201 S MITCHNER AVE	46239	MILLIEN, SCHILLER	01/15/2026	383.00	RELIABLE REALTY COS SUB L20 EX HWY
HWG25-05196	1064300	4815 E NEW YORK ST	46201	ATTACK LIFE II LLC	01/15/2026	383.00	LAYMAN & CAREYS IRV PARK L4
HWG25-05196	1064300	4815 E NEW YORK ST	46201	ATTACK LIFE II LLC	01/15/2026	383.00	LAYMAN & CAREYS IRV PARK L4
HWG25-05199	5042332	1340 LAKE MEADOW DR	46217	COVERT, JEFFERY W JR	01/15/2026	383.00	BLUFF VIEW MEADOW SOUTH L030
HWG25-05201	1057946	917 W 29TH ST	46208	VAPARI RESIDENTIAL LLC	01/15/2026	383.00	J C BURTONS N INDPLS L5 B40 2FT E SIDE L6 B40
HWG25-05202	4000803	7330 E 38TH ST	46226	CHARITY TRANSPORTATION LLC	01/15/2026	383.00	HIAWATHA GARDENS L146 BEG 20' W OF SE COR W 40'
HWG25-05204	1012632	1206 W 25TH ST	46208	MS GROUP LLC	01/15/2026	383.00	C F ROBBINS 2ND NO INDPLS ADD L169
HWG25-05204	1012632	1206 W 25TH ST	46208	MS GROUP LLC	01/15/2026	383.00	C F ROBBINS 2ND NO INDPLS ADD L169
HWG25-05208	1075472	638 W 29TH ST	46208	PS INDY 36 LP	01/15/2026	383.00	EDWARDS NORTHWESTERN PARK ADD L116

Case #	Parcel #	Violation Address	Zipcode	Owner Name	Fee Date	\$\$ Due	Legal Description
HWG25-05211	8001639	4702 MICHIGAN RD	46228	ATIYA, AMAAL	01/15/2026	383.00	BEG 805FT N OF SL 61.9FT ON MICH RD 165FT E1/2SW1.
HWG25-05216	1077218	1125 W 27TH ST	46208	JIMENEZ, ISAMARI	01/15/2026	383.00	BRADENS N INDPLS L7 B22
HWG25-05216	1077218	1125 W 27TH ST	46208	JIMENEZ, ISAMARI	01/15/2026	383.00	BRADENS N INDPLS L7 B22
HWG25-05217	1059200	1129 W 27TH ST	46208	GUTHRIE, PATRICIA	01/15/2026	383.00	BRADEN N INDPLS L8 BLK 22
HWG25-05224	6014147	8315 PAYNE RD	46268	TSFTA INVESTMENT LLC	01/15/2026	383.00	CROOKED CREEK HEIGHTS SEC VI L 325
HWG25-05235	7016570	2028 LESLEY AVE	46218	BOND, LESLIE G	01/15/2026	383.00	ARLINGTON HTS SEC 1 PT L13 BEG SW CORN 112.6FT E
HWG25-05236	1066199	3518 N CAPITOL AVE	46208	MISSION HOMES	01/15/2026	383.00	AVONDALE L56
HWG25-05239	1004034	3426 N CAPITOL AVE	46208	JOHNSON, JONITA M L	01/15/2026	383.00	WEGHORST N SIDE ADD L17
HWG25-05243	1047274	3512 N ILLINOIS ST	46208	REGISTERED REAL ESTATE LLC	01/15/2026	383.00	AVONDALE L118
HWG25-05248	5012517	401 W SUMNER AVE	46217	BERRY, ADDISON R & LUKEN M MOORE	01/15/2026	383.00	200' NL X 200' BEG 560FT E OF NW COR SE1/4 S26 T15 F
HWG25-05254	1066811	3720 CARROLLTON AVE	46205	SMITH, JERRY RICHARD & RITA ANN	01/15/2026	383.00	WATSON PARK ADD L58
HWG25-05258	7009873	31 N RITTER AVE	46219	WATHEN, TREVOR T & JAMES G WATHE	01/15/2026	383.00	DOWNEYS SUB PT L8 & L9 BEG NE COR L9 P.O.B. S
HWG25-05260	1015837	1420 W 35TH ST	46208	PLATTSVILLE CORPORATION	01/15/2026	383.00	ARMSTRONG PK ADD L111
HWG25-05263	8049941	4353 PAULA LN EDR	46228	RANDALL, RONDA & WONDA BURRELL	01/15/2026	383.00	COLDSRING HEIGHTS L29
HWG25-05265	1022316	1340 W 32ND ST	46208	THOMAS, BRYAN	01/15/2026	383.00	ARMSTRONG PARK ADD L616
HWG25-05267	9028205	2035 KESSLER BLVD NDR	46222	INGF 6819 LLC	01/15/2026	383.00	WEST KESSLER ADDITION L 8
HWG25-05269	1006600	1624 E 30TH ST	46218	IDAF LLC	01/15/2026	383.00	NORTH SIDE ADD PT L43 & L44 B15 55.9' E NW COR L43
HWG25-05275	1077663	3344 N CAPITOL AVE	46208	2 BROWN FLIPPERS LLC	01/15/2026	383.00	KENWOOD ADD L56
HWG25-05276	7011316	367 S SPENCER AVE	46219	BRANHAM, LARRY W	01/15/2026	383.00	MYERS UNIV PL L5 B7
HWG25-05277	1018716	1430 W 34TH ST	46208	BINGHAM, BARBARA JEAN	01/15/2026	383.00	ARMSTRONG PARK ADD L278
HWG25-05278	1020258	1428 W 34TH ST	46208	LEWIS, RUBY M & MARK LEWIS LIFE ES	01/15/2026	383.00	ARMSTRONG PARK ADD L279
HWG25-05281	4003255	4150 N ELIZABETH ST	46226	LAWRENCE, DEWITT T & MARICEL	01/15/2026	383.00	VIRGINIA HIGHLANDS L219
HWG25-05289	1033255	3115 N COLLEGE AVE	46205	SMITH-KING, DOROTHY E	01/15/2026	383.00	JOSE BALZ FALL CREEK BLVD ADD L18
HWG25-05292	1035975	3375 GUILFORD AVE	46205	PEACOCK, JADON L	01/15/2026	383.00	OSGOODS FOREST PK SEC 4 L252
HWG25-05293	4014478	8644 CATALINA DR	46226	MDR INVESTMENTS INC	01/15/2026	383.00	GLICKS EAST 38TH ST ADD 5TH SEC L540
HWG25-05296	1016163	2225 DR A J BROWN AVE	46205	HENRY, LYNETTE A	01/15/2026	383.00	JACKSON PARK ADD L18
HWG25-05298	1091575	3302 N CAPITOL AVE	46208	IKRAM, MOHAMMAD SAAD	01/15/2026	383.00	KENWOOD PARK ADD 87FT E END L66
HWG25-05299	1062952	3226 N CAPITOL AVE	46208	DUNCAN, ROSETTA	01/15/2026	383.00	KENWOOD ADD L59
HWG25-05300	1042719	1045 ORANGE ST	46203	1337 BARTH AVE LLC	01/15/2026	383.00	BARTH HEIRS ADD 3FT N SIDE OF 68FT E END L19 B1L2
HWG25-05302	4003254	4150 N ELIZABETH ST	46226	LAWRENCE, DEWITT T & MARICEL	01/15/2026	383.00	VIRGINIA HIGHLANDS L218
HWG25-05312	1002279	1623 N RURAL ST	46218	GUTHRIE, PATRICIA	01/15/2026	383.00	LIPPENCOTTS SUB SK FLET SO BROOKSIDE PT L1 L2 L:
HWG25-05313	1091252	4115 E NEW YORK ST	46201	SINGH, MANJIT & MOHIT SHARMA	01/15/2026	383.00	TUXEDO PARK 56.6' W END L26 B2
HWG25-05314	1065163	322 N FOREST AVE	46201	MP RENTALS LLC	01/15/2026	383.00	A M OGLE ETAL EAST PARK L19
HWG25-05314	1065163	322 N FOREST AVE	46201	MP RENTALS LLC	01/15/2026	383.00	A M OGLE ETAL EAST PARK L19
HWG25-05316	1025594	619 E 32ND ST	46205	BLEU ROSE RESIDENTIAL LLC	01/15/2026	383.00	JOSE BALZ 32ND ST L21 & 1/2 VAC ALLEY S & ADJ
HWG25-05319	9005296	1126 LOCKBURN ST	46241	ROCKEFELLER, RICHARD	01/15/2026	383.00	GERKINGS HOME PLACE ADD L38
HWG25-05323	1003625	3714 E MARKET ST	46201	RUIZ, MARTIN PALACIOS & MARIA RUIZ	01/15/2026	383.00	HARTMAN ADD L8

Case #	Parcel #	Violation Address	Zipcode	Owner Name	Fee Date	\$\$ Due	Legal Description
HWG25-05324	1066703	2111 COLUMBIA AVE	46202	LYLES, CLARENCE IV	01/15/2026	383.00	BRUCE BAKER ADD L4 B4
HWG25-05325	1012102	2115 COLUMBIA AVE	46202	MAGNOLIA CUSTOM HOMES LLC	01/15/2026	383.00	BRUCE BAKER ADD L5 B4
HWG25-05326	1024520	1006 VILLA AVE	46203	PRIME PROPERTIES GROUP LLC	01/15/2026	383.00	M F MANLOVES SUB DUNLOPS ADD L17
HWG25-05327	1068876	830 N TUXEDO ST	46201	TERRA PROPERTY QOZ FUND III LLC	01/15/2026	383.00	LA SALLE PK RESUB L17
HWG25-05328	1027519	2501 HARLAN ST	46203	MEDLEY, JADA NICOLE	01/15/2026	383.00	RAYMOND PARK HTS SEC 2 L234
HWG25-05329	7020537	340 N EDMONDSON AVE	46219	WILLIAMS, MICHAEL E	01/15/2026	383.00	SPRINGERS PLEASANT RUN 4TH SEC L149
HWG25-05331	6016506	4817 SHADOW POINTE DR	46254	RICE-VELASQUEZ, CODY J	01/15/2026	383.00	SHADOW POINTE L61
HWG25-05343	1004526	1530 BARTH AVE	46203	STEADMAN, BRITTNEY	01/15/2026	383.00	TWINAMES 1ST ADD L8
HWG25-05348	1002813	329 E 36TH ST	46205	GINN, REBAH & NOAH	01/15/2026	383.00	JOHNSONS WASH BLVD ADD E1/2 L10 & 30FT W SIDE L1
HWG25-05351	1060244	325 E 36TH ST	46205	JCR DEVELOPMENT LLC	01/15/2026	383.00	JOHNSON WASH BLVD E 1/2 L9 W 1/2 L10 38.85FTN LINE
HWG25-05353	1032961	961 W 32ND ST	46208	MITCHELL, BRENDA	01/15/2026	383.00	KEYSTONE PARK L152
HWG25-05355	1009886	3120 BOULEVARD PL	46208	EXACT TEMP LLC	01/15/2026	383.00	CURZON PARK ADD L5
HWG25-05356	9019912	456 N WARMAN AVE	46222	SHELL, MILLIE JO	01/15/2026	383.00	KETCHAM PLACE L7
HWG25-05361	1088939	3245 GRACELAND AVE	46208	ADEB EAGLE LLC	01/15/2026	383.00	KENWOOD ADD L68
HWG25-05362	1065433	2939 MANLOVE AVE	46218	BUELL, JON COLUMBUS 1/8% & CECEL	01/15/2026	383.00	SANGSTER HARRISON & COS OAK HILL L10 B13
HWG25-05367	1016469	1217 W 26TH ST	46208	CHILDRESS, CHARLES R	01/15/2026	383.00	C F ROBBINS 2ND N INDPLS ADD L153
HWG25-05370	1019345	218 W 31ST ST	46208	R & F PROPERTIES & RENTALS LLC	01/15/2026	383.00	TOPPS GARDEN PL ADD PT L80 & L81 BEG SE COR L81
HWG25-05371	3026184	10407 DEERCREST LN	46239	SINGH, IQBAL	01/15/2026	383.00	HUNTERS CROSSING ESTATES SEC 6 L223
HWG25-05372	1031269	2337 N KENWOOD AVE	46208	SCHALL, JASON	01/15/2026	383.00	MIAMI POWDER COMPANYS NORTH ILLINOIS STREET S
HWG25-05378	1020651	2901 N TALBOTT ST	46205	BRANCHES VENTURES LLC	01/15/2026	383.00	MAPLETON COMMONS L2
HWG25-05380	1029596	3138 CENTRAL AVE	46205	HARDIMON, SHADRICK	01/15/2026	383.00	OSGOODS 1ST CENTRAL AVE L7
HWG25-05381	1021169	3111 CENTRAL AVE	46205	ROMAIN, RENE	01/15/2026	383.00	BOULEVARD SQUARE L15
HWG25-05384	1073827	3026 CENTRAL AVE	46205	LOUDERMILK, JANET S	01/15/2026	383.00	OSGOODS 1ST CENTRAL AVE L26
HWG25-05392	3005894	5807 SOMERS DR	46237	JENKINS, CAMERON T & CASSIE R GOO	01/15/2026	383.00	ARLINGTON ACRES SEC 1 L 38
HWG25-05393	1020155	753 ROACHE ST	46208	TERRA PROPERTY QOZ FUND III LLC	01/15/2026	383.00	LIEBERS ADD L30 W 1/2 L29
HWG25-05394	6003150	9222 MICHIGAN RD	46268	INDY MICHIGAN 9222 LLC % ATTN MANU	01/15/2026	383.00	PT NE1/4 S18 T17 R3 BEG 65.15' SW OF INTER W R/W H
HWG25-05397	1022057	2807 CLIFTON ST	46208	BLEU ROSE RESIDENTIAL LLC	01/15/2026	383.00	BRADEN N INDPLS 45 FT N END L21 B18
HWG25-05398	1066682	1076 W 28TH ST	46208	BLEU ROSE RESIDENTIAL LLC	01/15/2026	383.00	BRADEN ETAL NORTH INDPLS ADD L21 EX 45' N END L2
HWG25-05399	5011772	3018 ALICE AVE	46237	INPRAEDIUM QUARTERS LLC	01/15/2026	383.00	PT N1/2 W1/2 NW1/4 S29 T15 R4 BEG 489.3'W 379'S
HWG25-05403	9020318	1137 N TREMONT ST	46222	LEMUS ALVIZURES, MIGUEL ANGEL	01/15/2026	383.00	CLARK'S ADDITION TO HAUGHVILLE L167
HWG25-05417	1047523	3026 N CAPITOL AVE	46208	TOSCANO PROPERTIES LLC	01/15/2026	383.00	HYDE PARK L39
HWG25-05421	9019439	523 N ALTON AVE	46222	1818 INVESTMENTS LLC	01/15/2026	383.00	MALVERN L134
HWG25-05425	1042561	2705 ETHEL AVE	46208	RPM HOLDINGS LLC	01/15/2026	383.00	CHARLES W SHELLBURNS SUB SHELBY'S 1ST SUB L2
HWG25-05426	7024311	3435 N RICHARDT AVE	46226	SMITH, KEYONA	01/15/2026	383.00	GLICKS FRANKLIN RD ADD L169
HWG25-05436	1002449	513 N PARKER AVE	46201	1747 INVESTMENTS INC	01/15/2026	383.00	ARDELLE PT L17 & L18 134' N SW COR L17 P.O.B.
HWG25-05437	9056603	8320 LITTLE EAGLE CT	46234	CHURCH, HOUSE OF PRAYER CHERUB	01/15/2026	458.00	PT SE1/4 S33 T16 R2 BEG 488.02' & N 49.94 W OF SECOF
HWG25-05442	1106547	1720 REMBRANDT ST	46202	DPI INVESTMENTS LLC 51% & PALLAS C	01/15/2026	383.00	KOTHE & LIEBERS ADD L48

Case #	Parcel #	Violation Address	Zipcode	Owner Name	Fee Date	\$\$ Due	Legal Description
HWG25-05443	7022149	404 S ROUTIERS AVE	46219	SCHUMAKER, CODY	01/15/2026	383.00	90FT WL X 263.42FT BEG 677.25FT N OF SW COR S7T15
HWG25-05445	7018922	404 S ROUTIERS AVE	46219	SCHUMAKER, CODY	01/15/2026	383.00	105.55FT WL X 263.42FT SL BEG 762.25FT N OF SW COR
HWG25-05446	1032592	1745 W MORRIS ST	46221	PAREJA FLOREZ, DIANA	01/15/2026	383.00	L C COBURNS SUB J F COBURNS 3RD WEST INDPLS AD
HWG25-05449	3022032	6622 HERITAGE HILL DR	46237	JENNINGS, THOMAS E II	01/15/2026	383.00	SOUTHERN RIDGE SEC 4 L 183
HWG25-05452	1074126	1141 BATES ST	46202	MILLER, JAZMEN & ABIGAIL BURCHAM	01/15/2026	383.00	MRS C C BOBBS ADD L10
HWG25-05456	1089910	1840 HOYT AVE	46203	SEDIQUE, ALEX N	01/15/2026	383.00	CAVEN & ROOKWOOD EAST WOODLAWN SUB L21 BLK :
HWG25-05459	1056880	818 S STATE AVE	46203	YARD OF BRICKS LLC	01/15/2026	383.00	OLIVER S DAUGHERTYS SUBDIVISION L5
HWG25-05462	1006208	1126 S KEYSTONE AVE	46203	RESINOS, WALTER	01/15/2026	383.00	A W DENNY TRUSTEE PROSPECT STREET ADD L11
HWG25-05464	8023279	3816 ROOKWOOD AVE	46208	KOHONEN, KELSIE A & VILLIE J	01/15/2026	383.00	H E MARTENS SUB L3
HWG25-05470	1029196	1502 SPRUCE ST	46203	SINGH, AMANDEEP	01/15/2026	383.00	R S BARNUMS SUB HUBBARD ET AL SE ADD L4 & L5 B13
HWG25-05471	1026033	524 N DEARBORN ST	46201	WATKINS, STEPHEN C	01/15/2026	383.00	HOFFMANS E MICH ST ADD L18
HWG25-05472	9000460	4312 BERTHA ST	46241	FORONDA CORP	01/15/2026	383.00	INDIANAPOLIS HEIGHTS 6TH SEC L314
HWG25-05475	5020566	4033 ASBURY ST	46227	BACON GEORGE, E JR	01/15/2026	383.00	BEG 409.54FT W & 430.63FT S OF NE COR S 100FT W411
HWG25-05481	7024579	8019 ROY RD	46219	BERNSCHNEIDER, DAN J	01/15/2026	383.00	EASTWOOD SEC 4 L514
HWG25-05487	1080003	610 E TERRACE AVE	46203	FERGUSON, ROBERT L	01/15/2026	383.00	SOUTH PARK ADD L94
HWG25-05489	1022135	555 N HAMILTON AVE	46201	R&M RENOCO LLC	01/15/2026	383.00	J H RUDELLES GLENWOOD L60 & 3FT N OF & ADJ L60
HWG25-05490	1018135	2834 EASTERN AVE	46218	PRADO, MONICA	01/15/2026	383.00	NORTH EAST HOME PL ADD L101 & L102
HWG25-05493	8017378	4018 BOULEVARD PL	46208	SAMI INDY LTR HOLDINGS LLC	01/15/2026	383.00	CULVER RIGGS & LYNNS SUB L5
HWG25-05497	8030766	4248 BOULEVARD PL	46208	JONES, RICKY, DENNIS JONES, SHIRLEY	01/15/2026	383.00	CORYDON CO ADD L8
HWG25-05498	1065356	534 N BEVILLE AVE	46201	ANDERSON, ZIAIRE	01/15/2026	383.00	RUDELLES GLENWOOD L91
HWG25-05500	8016634	530 W 41ST ST	46208	JB PARTNERS LLC	01/15/2026	383.00	CULVER RIGGS & LYNNS SUB 30' E END 40'SE COR L184
HWG25-05502	1029614	4038 E 34TH ST	46218	TILLMAN, SELINA	01/15/2026	383.00	FOREST MANOR L67
HWG25-05507	1072657	945 EUGENE ST	46208	SMITH, SHANE	01/15/2026	383.00	A L ROACHES NORTH INDIANAPOLIS L12 B41
HWG25-05513	1096247	525 W 13TH ST	46202	PENICK, EVELYN J	01/15/2026	383.00	INDPLS FALL CREEK ADD 6TH SEC L5
HWG25-05514	4009644	5555 N ARLINGTON AVE	46226	FIVE STAR FAMILY TRUST	01/15/2026	383.00	BRENDONSHIRE ADD PT L6 BEG NE COR L6 S 200FT W
HWG25-05516	1016987	3757 N BANCROFT ST	46218	TRUJILLO, AGUSTIN MENDOZA	01/15/2026	383.00	HARPERS N E HOME PL L37 & 1/2 VAC ALLEY E END
HWG25-05520	9020694	1153 N MOUNT ST	46222	VAUGHN, MARTY G	01/15/2026	383.00	A V BROWNS WEST 10TH ST ADD L 28
HWG25-05521	1040800	3549 N SHERMAN DR	46218	KING, ARETE M	01/15/2026	383.00	FOREST MANOR L352
HWG25-05525	1065432	2935 MANLOVE AVE	46218	BUELL, JON COLUMBUS 1/8% & CECELIA	01/15/2026	383.00	SANGSTER, HARRISON & COS OAK HILL L9 B13
HWG25-05528	9008401	2737 S MC CLURE ST	46241	T&L TROJANS LLC	01/15/2026	383.00	MARS HILL L2160
HWG25-05529	4033142	8941 ANCHORAGE DR	46236	PORTWOOD, AMBER	01/15/2026	383.00	ADMIRALS BAY SEC 3 L 144
HWG25-05531	5012338	3732 S STATE AVE	46227	ARNOLD, ZACHARY	01/15/2026	383.00	WOODLAWN GARDENS 4TH BEG 502.5FT N OF SE COR
HWG25-05534	3007982	5332 LOBO DR	46237	JIA, WENTAO AMY	01/15/2026	383.00	SOUTHERN VIEW PHASE 2 SEC 2 L 75
HWG25-05542	1073980	1601 LAWTON AVE	46203	HAMMEL, MEGAN	01/15/2026	383.00	J H MASTERS SUB CRESS ADD L10 AND 15' W SIDE L9 E
HWG25-05545	4013629	4314 JAMIE CT	46226	EUGENE R & BILLIE C YORK REVOCABLE TRUST	01/15/2026	383.00	GLICKS EAST 38TH ST ADD 2ND SEC L184
HWG25-05547	1073667	14 N EUCLID AVE	46201	HALE, ELISHA	01/15/2026	383.00	TUXEDO PARK L41 B4
HWG25-05548	3000373	7240 SOUTHEASTERN AVE	46239	SHARP, RUBY A	01/15/2026	383.00	SUNCREST ADD L 1 B 13

Case #	Parcel #	Violation Address	Zipcode	Owner Name	Fee Date	\$\$ Due	Legal Description
HWG25-05549	3000375	7240 SOUTHEASTERN AVE	46239	SHARP, RUBY A	01/15/2026	383.00	SUNCREST ADD BLOCK 13 LOTS 30 & 31
HWG25-05551	1058240	1727 BELLEFONTAINE ST	46202	CHANCE REAL ESTATE & INVESTMENT	01/15/2026	383.00	HENRY C GUFFINS RESUB L8
HWG25-05559	1034178	1239 W 33RD ST	46208	HAYDEN, CHRIS	01/15/2026	383.00	ARMSTRONG PARK L581
HWG25-05561	1050343	1744 E KELLY ST	46203	SHOUP 159 LLC	01/15/2026	383.00	BASHS SOUTHEASTERN ADD 30FT E SIDE L34
HWG25-05562	1009879	1247 W 33RD ST	46208	VAPARI RESIDENTIAL LLC	01/15/2026	383.00	WM L ELDER AND ALFRED F POTTS ARMSTRONG PARK
HWG25-05565	1032318	1253 W 33RD ST	46208	HAAMID, JOHN H	01/15/2026	383.00	ARMSTRONG PK L585
HWG25-05568	1012670	2926 N DREXEL AVE	46218	HALL, ERICA & NYRAE MCGRAW & NYA	01/15/2026	383.00	LORDS SUB L62
HWG25-05569	1059191	1530 E BRADBURY AVE	46203	FLORES, RAMONA	01/15/2026	383.00	D M BRADBURY & CO SE ADD L271
HWG25-05573	3007849	7516 FIVE POINTS RD	46259	CONSTANT, CHRISTOPHER RAY & ROSA	01/15/2026	383.00	MUIRFIELD SEC 4 L 329
HWG25-05574	7035226	2804 GRASSY CREEK DR	46229	CSMA BLT LLC %FIRSTKEY HOMES	01/15/2026	383.00	HEATHERLEA L69
HWG25-05581	1032658	1125 W 35TH ST	46208	TELEMAQUE, VEDWIGE	01/15/2026	383.00	ARMSTRONG PARK L214
HWG25-05584	1049659	960 E BERWYN ST	46203	HAINES, JAMES DAVID III	01/15/2026	383.00	GARFIELD HEIGHTS L109
HWG25-05585	1091392	3542 KINNEAR AVE	46218	HYF PROPERTY MANAGEMENT LLC	01/15/2026	383.00	HILLARY H JONES 1ST ADD L11
HWG25-05590	1030084	1203 W 35TH ST	46208	LYLES CONSTRUCTION GROUP LLC	01/15/2026	383.00	ARMSTRONG PARK ADD L225
HWG25-05604	3020462	6610 SOUTHERN CROSS DR	46237	OKEEFE, COREY A & TRACY S	01/15/2026	383.00	SOUTHERN RIDGE SEC 3 L 103
HWG25-05611	9010376	1722 N SOMERSET AVE	46222	AEC CAPITAL LLC	01/15/2026	383.00	RAINBOW RIDGE L669
HWG25-05619	7010835	21 S ARLINGTON AVE	46219	TURNER, MARGUERITE A	01/15/2026	383.00	TILFORD & THRASHERS E ADD PT L6 BEG 8.7FT E OF S
HWG25-05624	9010377	1722 N SOMERSET AVE	46222	CRAIG, KEVIN & MELISSA H/W	01/15/2026	383.00	RAINBOW RIDGE L670
HWG25-05628	1059716	1762 E KELLY ST	46203	1762 E KELLY ST LLC %TOM CAMPONE	01/15/2026	383.00	MC LOSCHS ASH GROVE ADD L16 & L17 ALSO 15' E L16
HWG25-05637	1041327	3362 N KENWOOD AVE	46208	ZSR DEVELOPMENT LLC	01/15/2026	383.00	KENWOOD PARK 70.5FT E END L83
HWG25-05641	2007306	5506 DOLLAR HIDE SDR	46221	NJEH, CHRISTOPHER F	01/15/2026	383.00	OLD MILL PARK 2ND SEC L168
HWG25-05643	9019865	1215 WINFIELD AVE	46222	C & S PROPERTY MANAGEMENT LLC	01/15/2026	383.00	STOUTS HAUGHVILLE ADD L155
HWG25-05644	1022434	2416 N ARSENAL AVE	46218	CASTANEDA, DAVIS VILLEDA	01/15/2026	383.00	JACKSON PARK ADD L71
HWG25-05646	1107977	2412 N ARSENAL AVE	46218	CASTANEDA, DAVIS VILLEDA	01/15/2026	383.00	
HWG25-05659	1075062	219 W 28TH ST	46208	KHURANA, D VEER	01/15/2026	383.00	RUDELL & VINTON S PARK PL 40FT E END L76 L77
HWG25-05669	9003290	18 N VINE ST	46222	TNC PAR MI LLC	01/15/2026	383.00	ROCKVILLE GARDENS 2ND SEC L178
HWG25-05670	9019854	1417 N PERSHING AVE	46222	BENEDICTO, IMMANUEL F	01/15/2026	383.00	CLARK'S 2ND ADDITION TO HAUGHVILLE L293
HWG25-05677	1074822	973 W 32ND ST	46208	BROADDUS, MALCOLM & LIETA	01/15/2026	383.00	KEYSTONE PARK L155
HWG25-05685	1C90411	2938 E MICHIGAN ST	46201	OAKLAND RE PORTFOLIO LLC	01/15/2026	383.00	ARDELLE ADD 96.4' S END L18
HWG25-05686	1C90412	2942 E MICHIGAN ST	46201	HAEP CAPITAL 6 LLC	01/15/2026	383.00	ARDELLE 134' S END L19
HWG25-05688	9013630	1642 N TIBBS AVE	46222	SMITH, SEAN J	01/15/2026	383.00	RAINBOW RIDGE L 48
HWG25-05691	5040742	4640 WHITHAM LN	46237	ESTHER, OO	01/15/2026	383.00	WHITAKER VALLEY SEC 5 L129
HWG25-05695	1038408	1421 W 33RD ST	46208	RUHL INVESTMENTS GROUP LLC	01/15/2026	383.00	ARMSTRONG PARK ADD L607
HWG25-05701	1057009	3404 N COLLEGE AVE	46205	L&E MIDWEST PROPERTIES LLC	01/15/2026	383.00	HASSELMAN PLACE ADD 2ND SEC 91FT E END OF 40FT
HWG25-05703	1030156	2351 DR A J BROWN AVE	46205	ULTRA ELITE GROUP LLC	01/15/2026	383.00	JACKSON PARK ADD L39
HWG25-05727	5007874	1211 E PERRY ST	46227	RAGHUNATH, LEROY J	01/15/2026	383.00	GOLDEN ADDITION L215 AND EAST 1/2 OF L214
HWG25-05736	1058277	1605 E GIMBER ST	46203	TORRES, DIANA	01/15/2026	383.00	HOLLIDAYS GARFIELD PARK L87

Case #	Parcel #	Violation Address	Zipcode	Owner Name	Fee Date	\$\$ Due	Legal Description
HWG25-05739	1013427	829 N BRADLEY AVE	46201	MIKESSELL, KRYSTLE A	01/15/2026	383.00	SHANNON PARK ADD L280
HWG25-05740	1000039	3105 WALKER AVE	46203	HANNA, CHARLES E & JUDITH A	01/15/2026	383.00	WM L ELDERS SOUTH EASTERN PARK L196

Total Cases Represented: 1100

Total Amount Due: \$737,737.00

Department of Business and Neighborhood Services
Coversheet
February 26, 2026



Resolution # 2026-C10-003

Point of Contact Karly Klinefelter
Karly.Klinefelter@indy.gov

Brief Project Description

Certification: Trash Liens
Under Chapter 361 of the Revised Code of the Consolidated City of Indianapolis and Marion County the Department of Business and Neighborhood Services ("DBNS") is responsible for the inspection, abatement, and enforcement of environmental public nuisances. In the event that the property owner does not correct the violation or cannot be found, the City enlists a contractor to abate that property. Section 361-107 of the Revised Code authorizes DBNS to abate the violation and charge the costs related to abatement to the responsible property owner.

Section 361-107(b)(3) of the Revised Code provides that in the event these abatement costs are unpaid, the City shall place a lien upon the property.

Financial Information There are a total of 48 trash cases with a total amount owed of \$28,759.88. The cases reflect outstanding fees 30 days past due as of February 26, 2026.

Funding Source N/A

**BOARD OF BUSINESS AND NEIGHBORHOOD SERVICES
OF
MARION COUNTY, INDIANAPOLIS
Resolution # 2026-C10-003**

WHEREAS, the Department of Business and Neighborhood Services (hereinafter "DBNS") is authorized to inspect and abate environmental public nuisances by Chapter 361 of the Revised Code of the Consolidated City of Indianapolis and Marion County (the "Revised Code"); and

WHEREAS, DBNS has abated environmental public nuisances on the properties listed on Attachment A as provided in Chapter 361 of the Revised Code; and

WHEREAS, Section 361-107 of the Revised Code provides that a property owner shall pay to DBNS certain fees and charges which DBNS incurs in removing environmental public nuisances; and

WHEREAS, Section 361-107(b)(3) of the Revised Code provides that in the event that the abatement costs incurred by the City are unpaid, the City shall have a lien upon the property in question for those unpaid costs; and

WHEREAS, DBNS has provided adequate notice and billing, by first class, United States mail, postage prepaid, to the property owner of record as listed in the assessor's office; and

WHEREAS, the property owner has either failed to respond to this notice and/or bill, or the notice and/or bill has been returned as undeliverable; and


WHEREAS, after diligent research by DBNS, it has been unable to locate those owners whose notice and/or bill was returned as undeliverable; and

WHEREAS, a lien should be placed against the properties listed on the attached Exhibit A in the total amounts as shown.

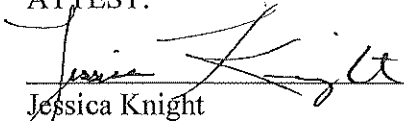
NOW, THEREFORE, BE IT RESOLVED, that the Board of Business and Neighborhood Services approves Resolution # 2026-C10-003, approves the list of properties attached as Exhibit A, and authorizes the Department of Business and Neighborhood Services to undertake any and all actions as required by Indiana Code Section 36-1-6-2 and 36-3-7-5 and Chapter 361 of the Revised Code, to ensure that the liens are perfected and placed against the listed properties, and collected pursuant to the statutory procedures for the collection of special assessments. Such authorization may include, but is not limited to, the filing of the list with the Marion County Treasurer's Office.

ADOPTED by the Board of Business and Neighborhood Services on this 26th day of February 2026.

BOARD OF BUSINESS AND NEIGHBORHOOD SERVICES:


Abbey Brands, Chair

ATTEST:


Jessica Knight
Board Secretary

Approved as to legal form:



Sarah Dillinger
Assistant Corporation Counsel

EXHIBIT A

City of Indianapolis - Business & Neighborhood Services

Trash Lien Report

Invoice Date: 2/19/2026 to 2/19/2026

For Set_ID: CTRA2192026

Case #	Parcel #	Violation Address	Zipcode	Owner Name	Fee Date	\$\$ Due	Legal Description
VIO25-010443	7047281	11004 E WASHINGTON ST	46229	RAYFORD FOUNDATION CORP	02/19/2026	418.00	GERMAN CHURCH SENIOR APARTMENTS SUBDIVISION
VIO25-010561	1077912	334 N TEMPLE AVE	46201	UR HOME PROPERTIES LLC	02/19/2026	418.00	A M OGLE ET AL E PARK ADD L100
VIO25-010564	8017988	1819 MILLERSVILLE DR	46205	1821 MILLERSVILLE TRUST	02/19/2026	569.71	HIGHWAY PARK RESUB 12FT E END L1&78.3FT W END L
VIO25-010567	1036285	22 E REGENT ST	46225	EL FERREIRO LLC	02/19/2026	425.00	BROWNS S MER ST ADD L50
VIO25-010582	3016562	6315 JAKES PL	46237	KAM, VAN BAWI & MAN DOI	02/19/2026	621.50	FEATHER TRACE L 30
VIO25-010595	1063599	608 N LASALLE ST	46201	TERRA CAPITAL LLC	02/19/2026	609.00	A L HECKMANS SUB L8 11FT N SIDE L9
VIO25-010614	1014215	1513 E KELLY ST	46203	NANEZ, FRANCISCO	02/19/2026	418.00	BRADBURY & COS SE L184
VIO25-010649	7003285	820 S MITTHOEFER RD	46239	RUTLAND-CARTER, SHIRLEY J & RODNE	02/19/2026	615.25	PT SE1/4 SE1/4 S8 T15 R5 BEG 340FT E OF SW CORE 98
VIO25-010655	9020477	1053 S PERSHING AVE	46221	ANTONIJEVIC, RADOJE	02/19/2026	453.00	P.H. JAMESON'S THIRD BELMONT ADDITION L60
VIO25-010658	1030631	31 N WALCOTT ST	46201	PARAGON CONSTRUCTION LLC	02/19/2026	623.00	WILLARD PLACE L52
VIO25-010665	9008146	2901 S TAFT AVE	46241	PS INDY 18 LP	02/19/2026	425.00	LAFAYETTE HEIGHTS REVISED L404
VIO25-010670	1066842	611 N COLORADO AVE	46201	DC CAPITAL MULTI II LLC	02/19/2026	425.00	REYNOLDS N TUXEDO ADD L243
VIO25-010681	9054571	731 KETCHAM ST	46222	CRAYTON, NADINE	02/19/2026	418.00	WACKER'S 3RD HAUGHVILLE ADDITION L146, L145 &L14
VIO25-010716	1107617	2827 E 19TH ST	46218	GREEN, PATRICE	02/19/2026	591.63	NEERMANS SUB S K FLETCHER 1ST BROOKSIDE ADD L
VIO25-010755	1087900	2411 ASBURY ST	46203	LEE, MICHAEL E	02/19/2026	609.00	GARFIELD TERRACE ADD L43 & 10FT S SIDE L44
VIO25-010756	5044019	4275 CARSON AVE	46227	CARSON AT THE CROSSING HOMEOWN	02/19/2026	418.00	CARSON AT THE CROSSING COMMON AREA BLOCK A 1
VIO25-010764	1040212	218 N STATE AVE	46201	ZHENG, ZHENG D	02/19/2026	616.00	KOLLERS ADD L9
VIO25-010826	9019218	570 N PERSHING AVE	46222	BILAL KARIM LLC	02/19/2026	1,256.00	HOLMES W END 38FT EL X 153FT SL BEG 74.5FT SOF NE
VIO25-010851	1C90396	1122 N OAKLAND AVE	46201	HAEP CAPITAL 6 LLC	02/19/2026	418.00	RES CONDOMINIUM MASTER 558
VIO25-010863	9018191	3743 W NORTH ST	46222	THOMPSON, LEON	02/19/2026	1,408.48	FAIRFAX L 68
VIO25-010880	1074437	3637 GRACELAND AVE	46208	CRAWFORD, JOHN JR & KAREN B	02/19/2026	425.00	JOHN TROST S ADD L55
VIO25-010888	1019138	1620 WOODLAWN AVE	46203	ZSR INVESTMENTS LLC	02/19/2026	609.00	E T S K & A E FLETCHERS WOODLAWN SUBURB L297
VIO25-010917	1057749	2330 N PARKER AVE	46218	WILSON, JAMES LEE	02/19/2026	1,125.98	JOHN W ADAMS SUBDIVISION OF THE E1/2 BLOCK 2 IN I
VIO25-010926	1004785	36 N GRANT AVE	46201	CAUDILLO, JUAN	02/19/2026	418.00	TUXEDO PARK L9 B1
VIO25-010960	1068259	926 N KEALING AVE	46201	HART, GABRIEL J	02/19/2026	432.00	SCHMIDT & CONNELLS ADD L2
VIO25-010973	1027519	2501 HARLAN ST	46203	MEDLEY, JADA NICOLE	02/19/2026	418.00	RAYMOND PARK HTS SEC 2 L234
VIO25-011004	1004081	430 E BEECHER ST	46225	1869 SOUTH EAST STREET LLC	02/19/2026	596.50	READING TOMPKINS DAVIS & KELLYS ADD L3 THRU L5
VIO25-011009	1023203	905 N CHESTER AVE	46201	WILLIS, LINDA	02/19/2026	621.50	SHANNON PARK L130 & 131
VIO25-011013	1106551	1109 ST PETER ST	46203	J&A HOMES INC	02/19/2026	418.00	A W DENNY TRUSTEE 2ND PROSPECT STREET ADD L25
VIO25-011041	1084923	1644 FINLEY AVE	46203	SKY STONE PROPERTY MANAGER LLC	02/19/2026	596.50	BRADBURY & COS SOUTHEAST ADD L314

Case #	Parcel #	Violation Address	Zipcode	Owner Name	Fee Date	\$\$ Due	Legal Description
VIO25-011045	1030279	969 W 31ST ST	46208	MENESES, DAVID J MORENO	02/19/2026	418.00	ARMSTRONG 1ST L13 B 2
VIO25-011068	1096955	4332 E TERRACE AVE	46203	4332 TERRACE LLC	02/19/2026	621.50	THUNDERBIRD HGTS ADD L50
VIO25-011076	1008464	1125 S KEYSTONE AVE	46203	KL THACKER LLC	02/19/2026	623.00	CHARLES M COOPERS TRUSTEES PROSPECT STREET
VIO25-011094	1031894	3009 BOULEVARD PL	46208	IDAF LLC	02/19/2026	1,120.80	HYDE PARK L62
VIO25-011099	1041837	1827 WILCOX ST	46222	LEE, BRYAN MATTHEW & COURTNEE J	02/19/2026	418.00	LENTZ HEIRS HOME PL SUB SEC 2 L79
VIO25-011114	7034117	10202 E WASHINGTON ST	46229	DURGA PROPERTY HOLDINGS LLC	02/19/2026	2,473.00	PT W 1/2 S4 T15 R5 BEG 25FT S 1916.14FT E & 73FTS OF
VIO25-011147	1002435	1401 WADE ST	46203	RODGERS, DEREK C & CHRISTOPHER E	02/19/2026	418.00	JULIAN BRADBURY & JULIAN SPRING GARDEN L29
VIO25-011189	1018926	2504 E 16TH ST	46201	TURNER, ANTONIO JR	02/19/2026	604.03	KINNEARS PARK HEIGHTS L1
VIO25-011195	1079490	2329 SHELDON ST	46218	STREAMLINE INVESTMENTS LLC	02/19/2026	418.00	JACKSON PARK L266
VIO25-011298	1099030	1014 E LEGRANDE AVE	46203	T&L TROJANS LLC	02/19/2026	418.00	BEATYS ADD BLK 10 PT L1 & L2 SE COR L1 P.O.B. W
VIO25-011302	1007981	1524 E RAYMOND ST	46203	INDIANA HOMEFIELD HOLDINGS LLC	02/19/2026	418.00	J C ADAMS S PARK ADD L1
VIO25-011309	1059571	3011 BOULEVARD PL	46208	BREEZE HOMES LLC	02/19/2026	418.00	HYDE PARK L61
VIO25-011310	1087797	3021 BOULEVARD PL	46208	GROUND FLOOR PROPERTIES GA LLC	02/19/2026	432.00	HYDE PARK ADD L59
VIO25-011313	5045308	2852 E COUNTY LINE RD	46227	2852 EAST COUNTY LINE LLC	02/19/2026	871.50	AVIATOR'S PERRY TOWNSHIP ADDITION L2
VIO25-011345	5035067	4001 MADISON AVE	46227	DMB REALTY LLC ATTN: RAYMOND C B	02/19/2026	418.00	ELDERS 2ND MARION HTS SUB LOTS 5, 6, 7, 10 PT L8 &
VIO25-011346	1007673	1212 VANDEMAN ST	46203	PERCENTAGE TALKS LLC	02/19/2026	418.00	HOSBROOKS PROSPECT ST ADD L191
VIO25-011351	8044879	4400 HAUGHEY AVE, 4400# H	46208	EPSILON MU HOUSE ASSN INC	02/19/2026	418.00	PT NW1/4 S14 T16 R3 BEG 1124' N & 644' E OF SW COR
VIO25-011359	1064156	437 N BRADLEY AVE	46201	JENSEN, JAMIDAWN	02/19/2026	418.00	BRADLEY DENNY & ATKINSONS E WASH ST L180

Total Cases Represented: 48

Total Amount Due: \$28,759.88

Department of Business and Neighborhood Services

Coversheet

February 26, 2026



Resolution # 2026-C10-004

Point of Contact Alena Jones
 Alena.Jones@Indy.Gov

Brief Project Description **Contract Amendment: Plan Review Services**
 Allows the Director of the Department of Business and
 Neighborhood Services to amend the Agreement with
 JACOBI, TOOMBS & LANZ, LLC for plan review services to
 increase the compensation NTE limit.

Financial Information \$580,000.00 NTE

Funding Source BNS Permits Fund

**BOARD OF BUSINESS AND NEIGHBORHOOD SERVICES
OF INDIANAPOLIS / MARION COUNTY, INDIANA**

Resolution No. 2026-C10-004

WHEREAS, Chapter 536 of the Revised Code of the Consolidated City of Indianapolis and Marion County (the "Revised Code") requires application be made to the Department of Business and Neighborhood Services (hereinafter "BNS") for the issuance of building permits for construction, demolition, or removal of structures.

WHEREAS Chapter 536 of the Revised Code authorizes BNS to review such applications for compliance with building standards and procedures; and BNS requires the services of a vendor to perform structural permit review services; and

WHEREAS, JACOBI, TOOMBS & LANZ, LLC, has the capabilities necessary to perform these functions and BNS is currently entered into a contractual agreement ("Agreement") with JACOBI, TOOMBS & LANZ, LLC; and

WHEREAS, the two-year term of the Agreement shall terminate at the close of business on June 30th, 2026; and


WHEREAS, BNS seeks to amend the Agreement to increase the compensation not to exceed limit from four hundred thirty thousand dollars (\$430,000.00) to five hundred eighty thousand dollars (\$580,000.00); and

WHEREAS, Chapter 226 of the Revised Code provides that the Board of Business and Neighborhood Services shall approve professional or consulting contracts entered into by BNS; and

NOW THEREFORE BE IT RESOLVED, that the Board of Business and Neighborhood Services hereby authorizes the Director of the Department of Business and Neighborhood Services to amend the contract with JACOBI, TOOMBS & LANZ, LLC, to increase the compensation not to exceed limit by one hundred fifty thousand dollars (\$150,000.00). The amount of compensation shall not exceed five hundred eighty thousand dollars (\$580,000.00). The Director of the Department of Business and Neighborhood Services is authorized to execute the necessary documents in accordance with this resolution.


ADOPTED by the Board of Business and Neighborhood Services on this 26th day of February 2026.

BOARD OF BUSINESS AND NEIGHBORHOOD SERVICES:

By:  _____
Abbey Brands, Chair


Date: 2/26/2026

ATTEST:

By:  _____
Jessica Knight, Board Secretary

Date: 2/26/2026

Approved as to legal form:

By:  _____
Sarah Dillinger
Assistant Corporation Counsel

Date: 2/26/2026

Department of Business and Neighborhood Services

Coversheet
February 26, 2026



Resolution # 2026-C10-005

Point of Contact Alena Jones
 Alena.Jones@Indy.Gov

Brief Project Description **Contract Amendment: Plan Review Services**
 Allows the Director of the Department of Business and
 Neighborhood Services to amend the Agreement with
 FRITZ ENGINEERING SERVICES, LLC for plan review
 services to increase the compensation NTE limit.

Financial Information \$235,000.00 NTE

Funding Source BNS Permits Fund

**BOARD OF BUSINESS AND NEIGHBORHOOD SERVICES
OF INDIANAPOLIS / MARION COUNTY, INDIANA
Resolution No. 2026-C10-005**

WHEREAS, Chapter 536 of the Revised Code of the Consolidated City of Indianapolis and Marion County (the "Revised Code") requires application be made to the Department of Business and Neighborhood Services (hereinafter "BNS") for the issuance of building permits for construction, demolition, or removal of structures.

WHEREAS Chapter 536 of the Revised Code authorizes BNS to review such applications for compliance with building standards and procedures; and BNS requires the services of a vendor to perform infrastructure permit review services; and

WHEREAS, FRITZ ENGINEERING SERVICES, LLC, has the capabilities necessary to perform these functions and BNS is currently entered into a contractual agreement ("Agreement") with FRITZ ENGINEERING SERVICES, LLC; and

WHEREAS, the two-year term of the Agreement shall terminate at the close of business on June 30th, 2026; and

WHEREAS, BNS seeks to amend the Agreement to increase the compensation not to exceed limit from one hundred eighty-five thousand dollars (\$185,000.00) to two hundred thirty-five thousand dollars (\$235,000.00); and

WHEREAS, Chapter 226 of the Revised Code provides that the Board of Business and Neighborhood Services shall approve professional or consulting contracts entered into by BNS; and

NOW THEREFORE BE IT RESOLVED, that the Board of Business and Neighborhood Services hereby authorizes the Director of the Department of Business and Neighborhood Services to amend the contract with FRITZ ENGINEERING SERVICES, LLC, to increase the compensation not to exceed limit by fifty thousand dollars (\$50,000.00). The amount of compensation shall not exceed two hundred thirty-five thousand dollars (\$235,000.00). The Director of the Department of Business and Neighborhood Services is authorized to execute the necessary documents in accordance with this resolution.


ADOPTED by the Board of Business and Neighborhood Services on this 26th day of February 2026.

BOARD OF BUSINESS AND NEIGHBORHOOD SERVICES:

By: 
Abbey Brands, Chair


Date: 2/26/2026

ATTEST:

By: 
Jessica Knight, Board Secretary

Date: 2/26/2026

Approved as to legal form:

By: 
Sarah Dillinger
Assistant Corporation Counsel

Date: 2/26/2026

Department of Business and Neighborhood Services
Coversheet
February 26, 2026



Resolution # 2026-C10-006

Point of Contact Alena Jones
Alena.Jones@Indy.Gov

Brief Project Description **Contract Amendment: Plan Review Services**
Allows the Director of the Department of Business and Neighborhood Services to amend the Agreement with DLZ INDIANA, LLC for plan review and inspection services to increase the compensation NTE limit.

Financial Information \$185,000.00 NTE

Funding Source BNS Permits Fund

**BOARD OF BUSINESS AND NEIGHBORHOOD SERVICES
OF INDIANAPOLIS / MARION COUNTY, INDIANA
Resolution No. 2026-C10-006**

WHEREAS, Chapter 536 of the Revised Code of the Consolidated City of Indianapolis and Marion County (the "Revised Code") requires application be made to the Department of Business and Neighborhood Services (hereinafter "BNS") for the issuance of building permits for construction, demolition, or removal of structures.

WHEREAS Chapter 536 of the Revised Code authorizes BNS to review such applications for compliance with building standards and procedures; and BNS requires the services of a vendor to perform infrastructure permit review and inspection services; and

WHEREAS, DLZ INDIANA, LLC, has the capabilities necessary to perform these functions and BNS is currently entered into a contractual agreement ("Agreement") with DLZ INDIANA, LLC; and

WHEREAS, the two-year term of the Agreement shall terminate at the close of business on June 30th, 2026; and

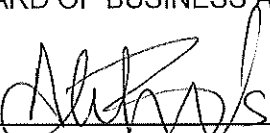
WHEREAS, BNS seeks to amend the Agreement to increase the compensation not to exceed limit from one hundred thirty-five thousand dollars (\$135,000.00) to one hundred eighty-five thousand dollars (\$185,000.00); and

WHEREAS, Chapter 226 of the Revised Code provides that the Board of Business and Neighborhood Services shall approve professional or consulting contracts entered into by BNS; and

NOW THEREFORE BE IT RESOLVED, that the Board of Business and Neighborhood Services hereby authorizes the Director of the Department of Business and Neighborhood Services to amend the contract with DLZ INDIANA, LLC, to increase the compensation not to exceed limit by fifty thousand dollars (\$50,000.00). The amount of compensation shall not exceed one hundred eighty-five thousand dollars (\$185,000.00). The Director of the Department of Business and Neighborhood Services is authorized to execute the necessary documents in accordance with this resolution.


ADOPTED by the Board of Business and Neighborhood Services on this 26th day of February 2026.

BOARD OF BUSINESS AND NEIGHBORHOOD SERVICES:

By: 
Abbey Brands, Chair


Date: 2/26/2026

ATTEST:

By: 
Jessica Knight, Board Secretary

Date: 2/26/2026

Approved as to legal form:

By: 
Sarah Dillinger
Assistant Corporation Counsel

Date: 2/26/2026

Department of Business and Neighborhood Services
Coversheet
February 26, 2026



Resolution # 2026-C10-007

Point of Contact Jalaina Moore
 Jalaina.Moore@indy.gov

Brief Project Description **Contract Amendment; Language Services**
 Authorizes the Director of BNS to renew the BNS professional services agreement with GLOBO Language Solutions, LLC (GLOBO Holdings I LLC) for one (1) additional year.

Financial Information \$50,000.00 (no increase to NTE)

Funding Source Permits Fund / Unsafe Building Fund

**BOARD OF BUSINESS AND NEIGHBORHOOD SERVICES
OF INDIANAPOLIS / MARION COUNTY, INDIANA
Resolution No. 2026-C10-007**

WHEREAS, the City of Indianapolis Department of Business and Neighborhood Services (hereinafter "BNS") is charged with the responsibility to issue various types of building and use permits, ensuring compliance with applicable Federal, State and Local Codes and Ordinances pertaining to property and land use; and

WHEREAS, the BNS staff members responsible for carrying out these duties and responsibilities interact and communicate daily with the City's diverse businesses, citizens, and property owners; and

WHEREAS, to communicate effectively and equitably, BNS requires the services of a contracted vendor to perform language translation and interpretation services; and

WHEREAS, to retain these services, BNS entered into professional service agreement #20860 with GLOBO Language Solutions, LLC/GLOBO Holdings I LLC, with the agreement expiring at the close of business February 28, 2026 (2/28/2026); and

WHEREAS, BNS now desires to renew professional services agreement #20860 with GLOBO for one (1) additional year for continued language translation and interpretation services; and

WHEREAS, Chapter 226 of the Revised Code provides that the Board of Business and Neighborhood Services shall approve professional services or consulting contracts entered into by BNS; and

NOW THEREFORE BE IT RESOLVED, that the Board of Business and Neighborhood Services hereby authorizes the Director of the Department of Business and Neighborhood Services to renew the agreement for language translation and interpretation services with GLOBO Language Solutions, LLC/GLOBO Holdings I LLC for one (1) additional year. The one-year term of this renewal shall commence March 1st, 2026 (3/1/2026) and shall terminate at the close of business February 28th, 2027 (2/28/2027). There shall be no increase to the compensation not-to-exceed limit under this amendment, initially established at fifty thousand dollars (\$50,000.00). The Director of the Department of Business and Neighborhood Services is authorized to execute any documents necessary in accordance with this resolution.


ADOPTED by the Board of Business and Neighborhood Services on this 26th day of February 2026.

BOARD OF BUSINESS AND NEIGHBORHOOD SERVICES:




Abbey Brands, Chair

ATTEST:



Jessica Knight
Board Secretary

Approved as to legal form:



Sarah Dillinger
Assistant Corporation Counsel